

RA-40

BRIGGS LANE

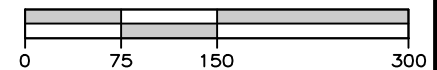
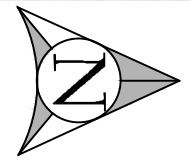
N.Y.S. ROUTE 9

0-1-NEGD

*ALBANY POST ROAD
(NYS DOT HIGHWAY ROUTE 9A)*

RA-2.5

SCENIC DR W



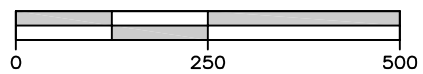
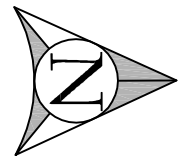
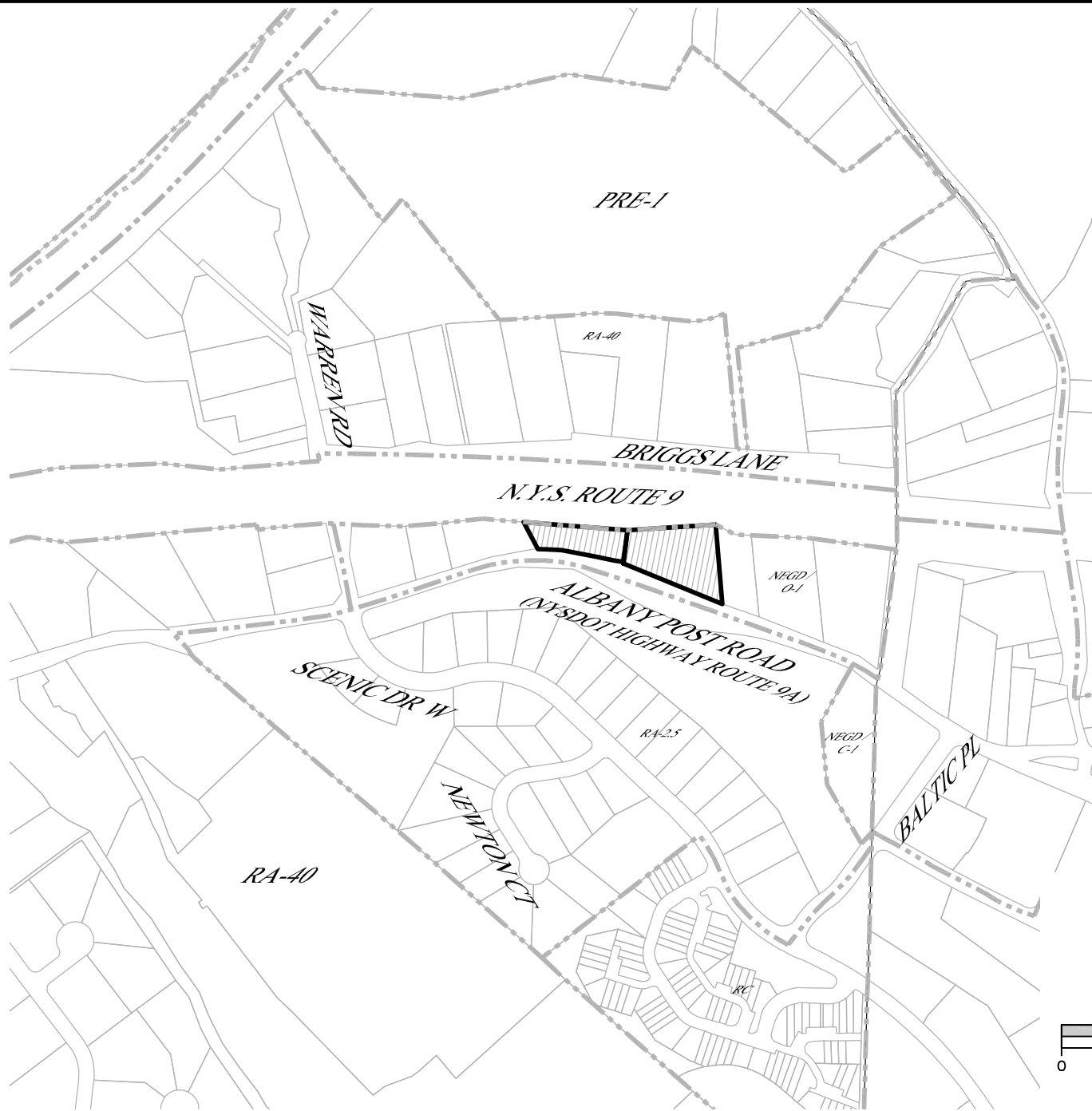
SCALE: 1" = 150'

ALFONZETTI ENGINEERING, P.C.
14 SMITH AVE, MT. KISCO, N.Y. 10549
914-666-9800 INFO@ALFONZETTIENG.COM

1380 ALBANY POST ROAD
TOWN OF CROTON-ON-HUDSON,
WESTCHESTER COUNTY, NEW YORK

AERIAL VIEW
SEPTEMBER 10, 2021

REV: OCTOBER 29, 2021



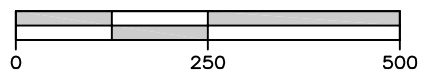
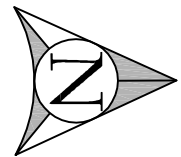
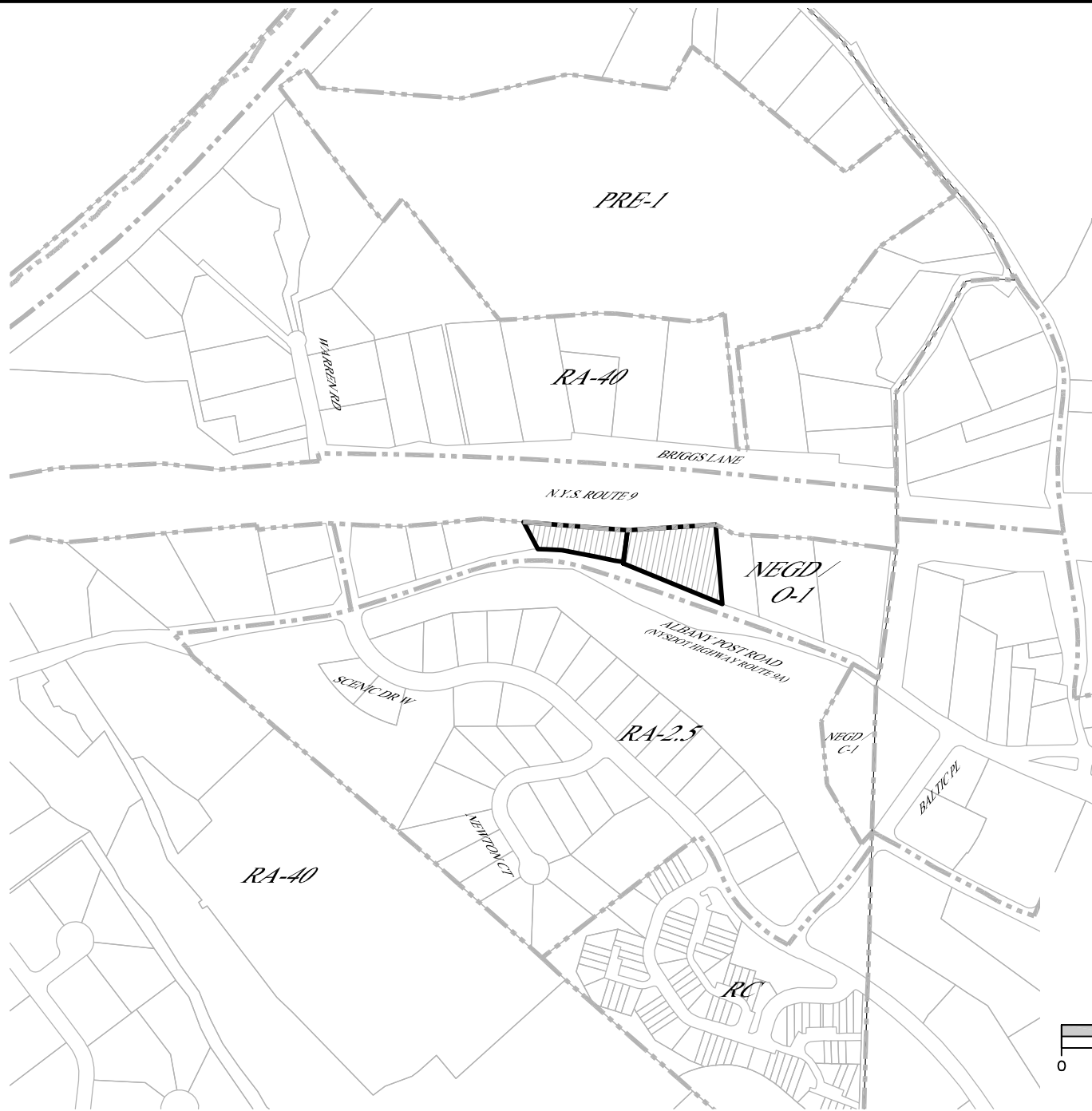
SCALE: 1" = 500'

ALFONZETTI ENGINEERING, P.C.
 14 SMITH AVE, MT. KISCO, N.Y. 10549
 914-666-9800 INFO@ALFONZETTIENG.COM

1380 ALBANY POST ROAD
 TOWN OF CROTON-ON-HUDSON,
 WESTCHESTER COUNTY, NEW YORK

LOCATION MAP
 SEPTEMBER 10, 2021

REV: NOVEMBER 1, 2021



SCALE: 1" = 500'

ALFONZETTI ENGINEERING, P.C.
 14 SMITH AVE, MT. KISCO, N.Y. 10549
 914-666-9800 INFO@ALFONZETTIENG.COM

1380 ALBANY POST ROAD
 TOWN OF CROTON-ON-HUDSON,
 WESTCHESTER COUNTY, NEW YORK

ZONING MAP
 SEPTEMBER 10, 2021

REV: NOVEMBER 1, 2021