







-  Harmon/South Riverside Gateway Overlay District
-  Harmon/South Riverside Gateway Overlay District – Proposed Expansion
-  Proposed Transit Oriented Development (TOD) Special Permit Parcel
-  Tax Parcel
-  Harmon/South Riverside Gateway Overlay District – Existing Parcel
-  Harmon/South Riverside Gateway Overlay District – Proposed Expansion
-  Proposed Transit Oriented Development (TOD) Special Permit Parcel

0 500 FEET

Note: Boundary shown for parcel 50 is based on interpretation of paper survey provided by the Village and is approximate. All other boundaries were exported from the Westchester County GIS database.