

1  
L-1  
VICINITY MAP  
Scale: 1" = 150'



Homeland Towers, LLC  
9 Harmony Street, 2nd Floor  
Danbury, CT 06810

On Air Engineering, LLC  
88 Foundry Pond Road  
Cold Spring, NY 10516  
201-456-4624  
onair@optonline.net

SUBMITTALS		
0	04.28.22	REVIEW
1	06.22.22	REVISED PER CLIENT COMMENTS

NO	DATE	DESCRIPTION

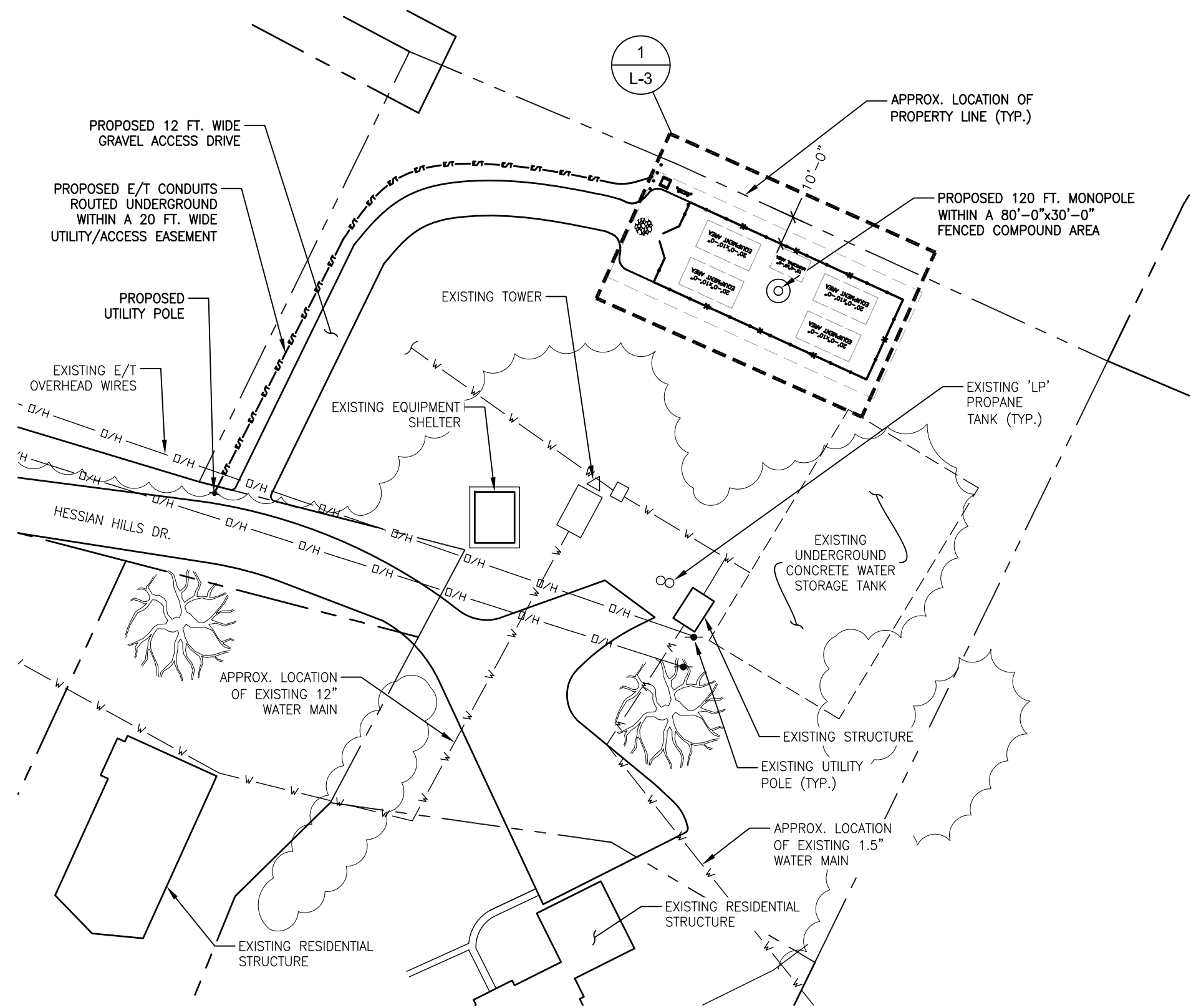
DRAWN BY: MF  
CHECKED BY: DW  
SITE NUMBER:  
**NY307**

SITE NAME:  
**CROTON**

SITE ADDRESS:  
**230 HESSIAN HILLS RD.  
CROTON-ON-HUDSON, NY**

SHEET TITLE:  
**VICINITY MAP**

SHEET NUMBER:  
**L-1**



- NOTES:**
1. SITE LAYOUT IS PRELIMINARY AND SUBJECT TO REVIEW/APPROVAL BY OWNER.
  2. EXISTING SITE FEATURES ARE BASED ON AVAILABLE GIS MAPPING AND SUBJECT TO A CURRENT BOUNDARY & TOPOGRAPHICAL SURVEY AS REQ'D. THE LEASE SIZE & SHAPE MAY CHANGE SLIGHTLY PENDING AN UPDATED SURVEY.

1  
L-2

**SITE LAYOUT**  
Scale: 1" = 40'

APPROXIMATE NORTH



Homeland Towers, LLC  
9 Harmony Street, 2nd Floor  
Danbury, CT 06810

**On Air Engineering, LLC**  
88 Foundry Pond Road  
Cold Spring, NY 10516  
201-456-4624  
onair@optonline.net

SUBMITTALS		
0	04.28.22	REVIEW
1	06.22.22	REVISED PER CLIENT COMMENTS

NO	DATE	DESCRIPTION

DRAWN BY: MF  
CHECKED BY: DW

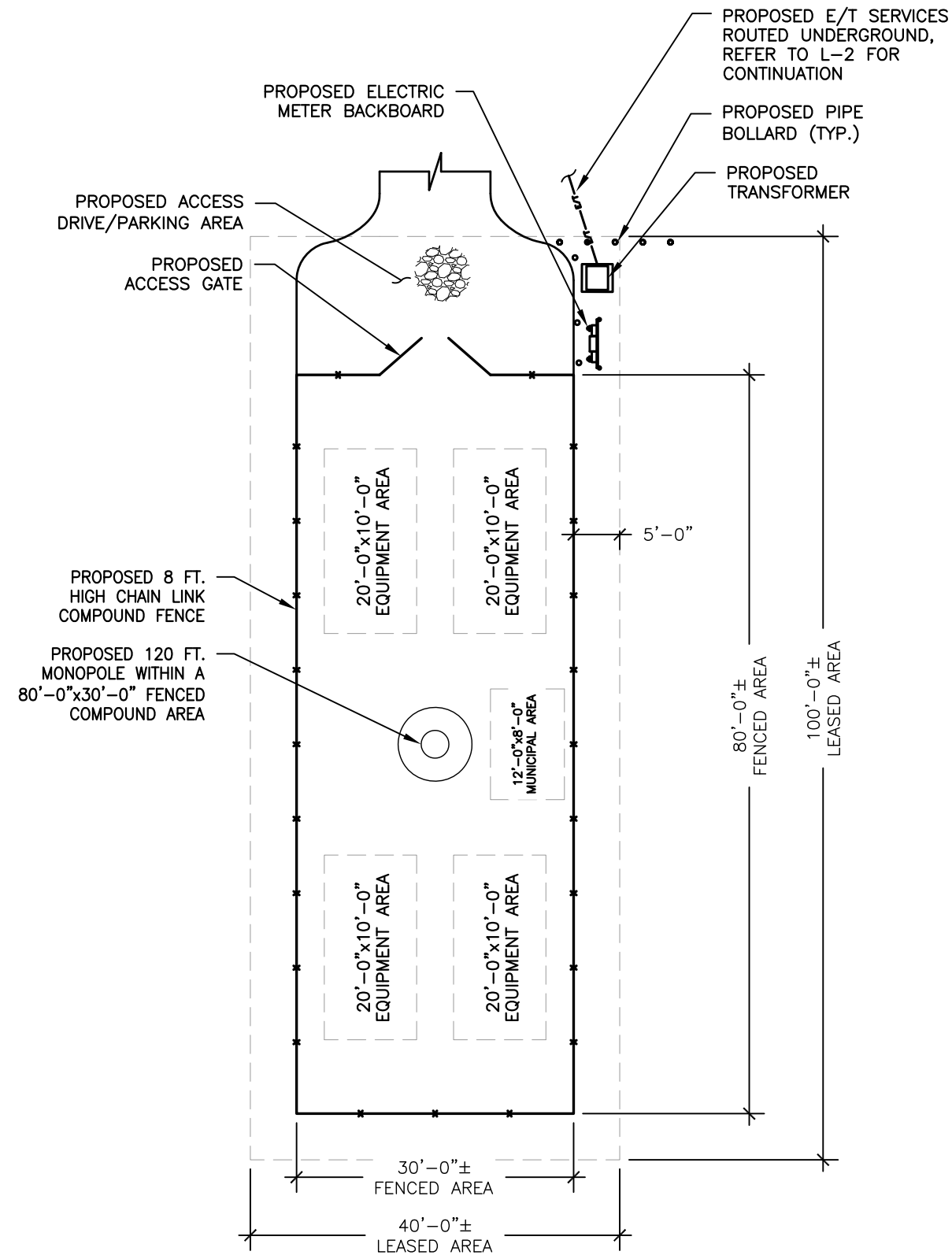
SITE NUMBER:  
**NY307**

SITE NAME:  
**CROTON**

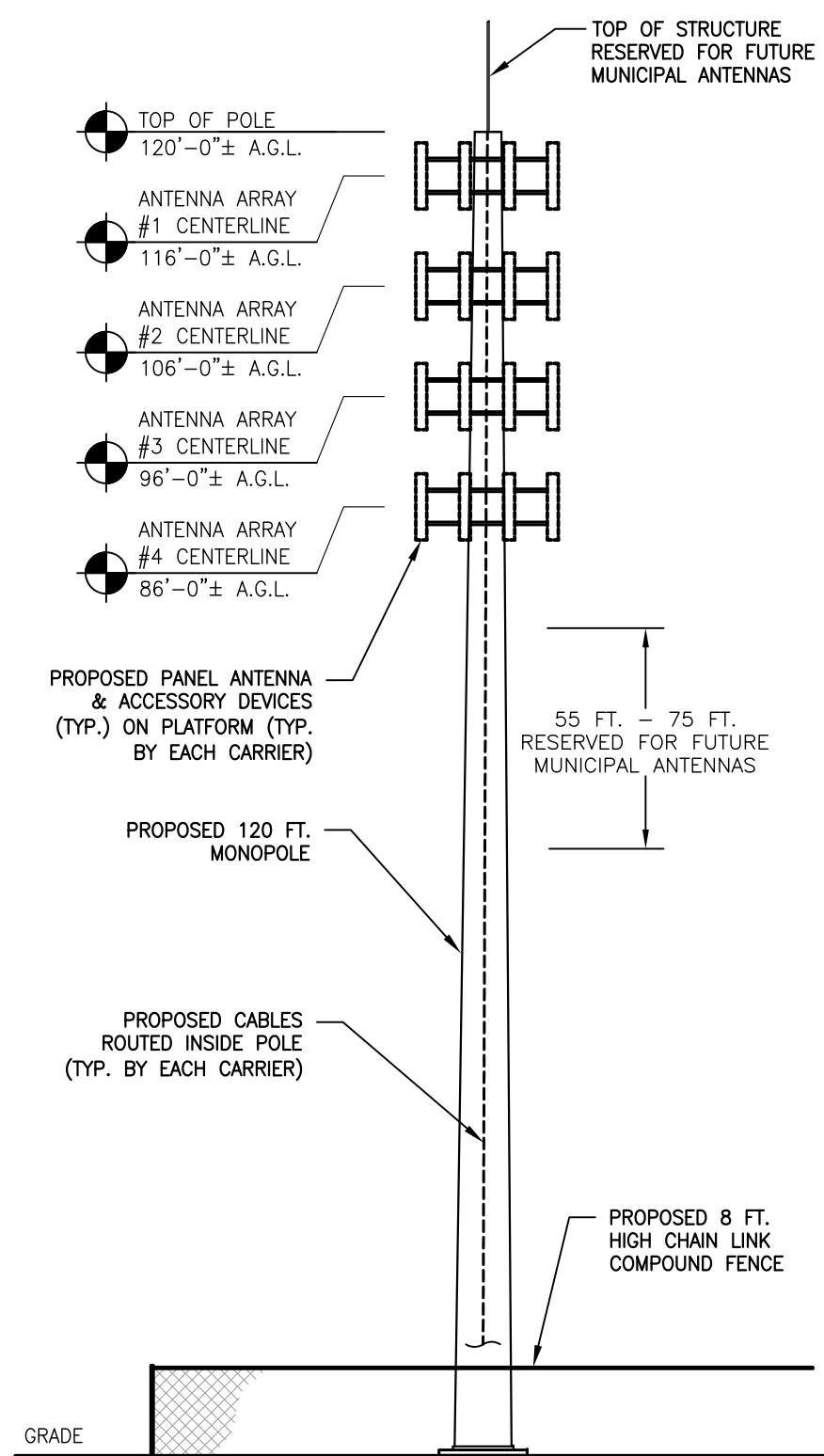
SITE ADDRESS:  
**230 HESSIAN HILLS RD.  
CROTON-ON-HUDSON, NY**

SHEET TITLE:  
**SITE LAYOUT**

SHEET NUMBER:  
**L-2**



1 COMPOUND PLAN  
L-3 Scale: 1/16" = 1'-0"



2 ELEVATION  
L-3 Scale: 1/16" = 1'-0"



Homeland Towers, LLC  
9 Harmony Street, 2nd Floor  
Danbury, CT 06810

On Air Engineering, LLC  
88 Foundry Pond Road  
Cold Spring, NY 10516  
201-456-4624  
onair@optonline.net

SUBMITTALS		
0	04.28.22	REVIEW
1	06.22.22	REVISED PER CLIENT COMMENTS

NO	DATE	DESCRIPTION

DRAWN BY: MF  
CHECKED BY: DW  
SITE NUMBER:  
**NY307**

SITE NAME:  
**CROTON**

SITE ADDRESS:  
230 HESSIAN HILLS RD.  
CROTON-ON-HUDSON, NY

SHEET TITLE:  
**COMPOUND PLAN & ELEVATION**

SHEET NUMBER:  
**L-3**