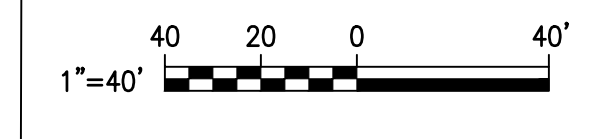
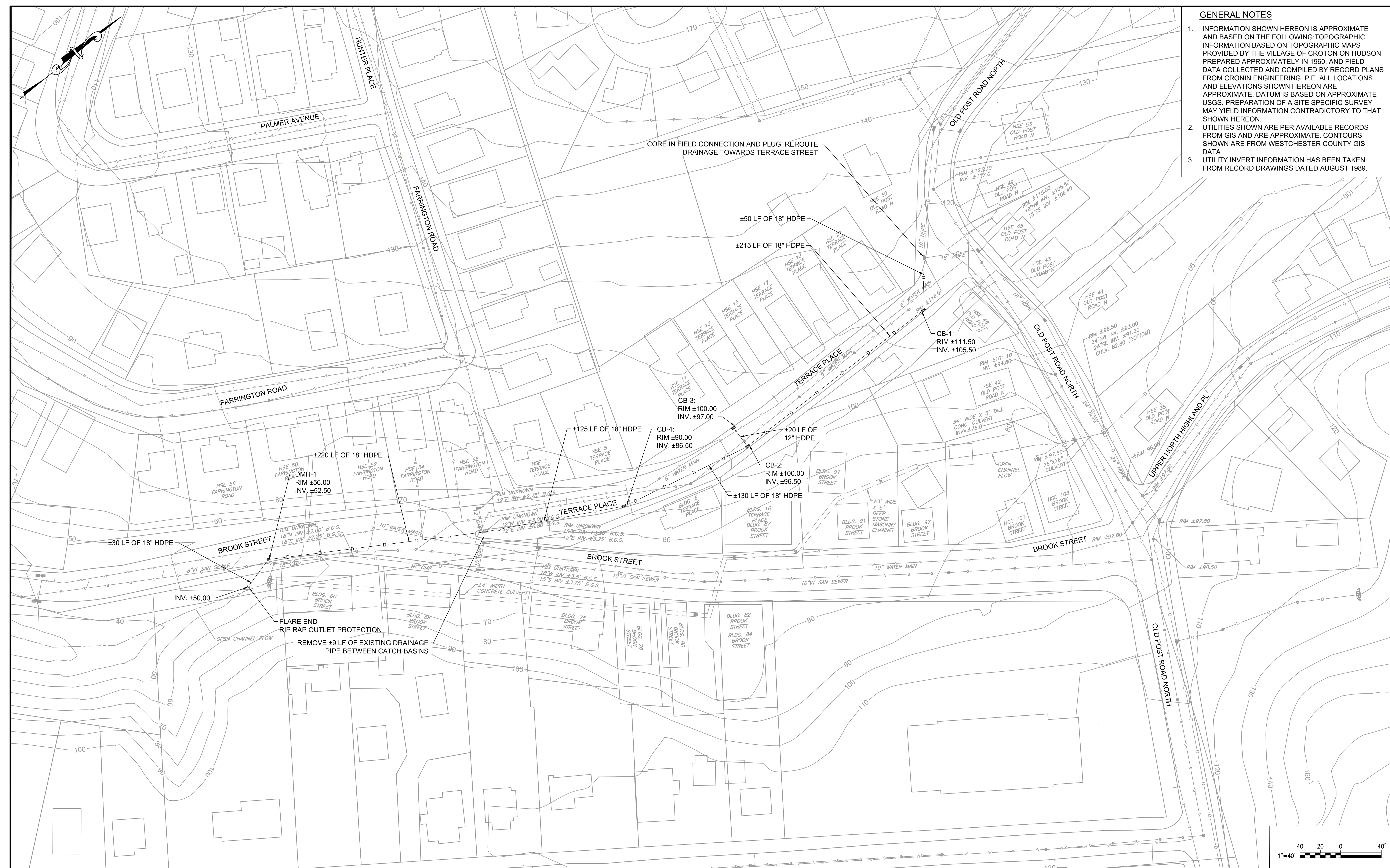


- GENERAL NOTES**
1. INFORMATION SHOWN HEREON IS APPROXIMATE AND BASED ON THE FOLLOWING: TOPOGRAPHIC INFORMATION BASED ON TOPOGRAPHIC MAPS PROVIDED BY THE VILLAGE OF CROTON ON HUDSON PREPARED APPROXIMATELY IN 1960, AND FIELD DATA COLLECTED AND COMPILED BY RECORD PLANS FROM CRONIN ENGINEERING, P.E. ALL LOCATIONS AND ELEVATIONS SHOWN HEREON ARE APPROXIMATE. DATUM IS BASED ON APPROXIMATE USGS. PREPARATION OF A SITE SPECIFIC SURVEY MAY YIELD INFORMATION CONTRADICTORY TO THAT SHOWN HEREON.
 2. UTILITIES SHOWN ARE PER AVAILABLE RECORDS FROM GIS AND ARE APPROXIMATE. CONTOURS SHOWN ARE FROM WESTCHESTER COUNTY GIS DATA.
 3. UTILITY INVERT INFORMATION HAS BEEN TAKEN FROM RECORD DRAWINGS DATED AUGUST 1989.



NO.	DATE	REVISION	INT.

UNAUTHORIZED ALTERATION OR ADDITION TO THIS DOCUMENT IS A VIOLATION OF SECTION 7209 OF THE NEW YORK STATE EDUCATION LAW.

PROJECT ENGINEER: _____ DRAWN BY: _____
 DESIGNED BY: _____ CHECKED BY: _____

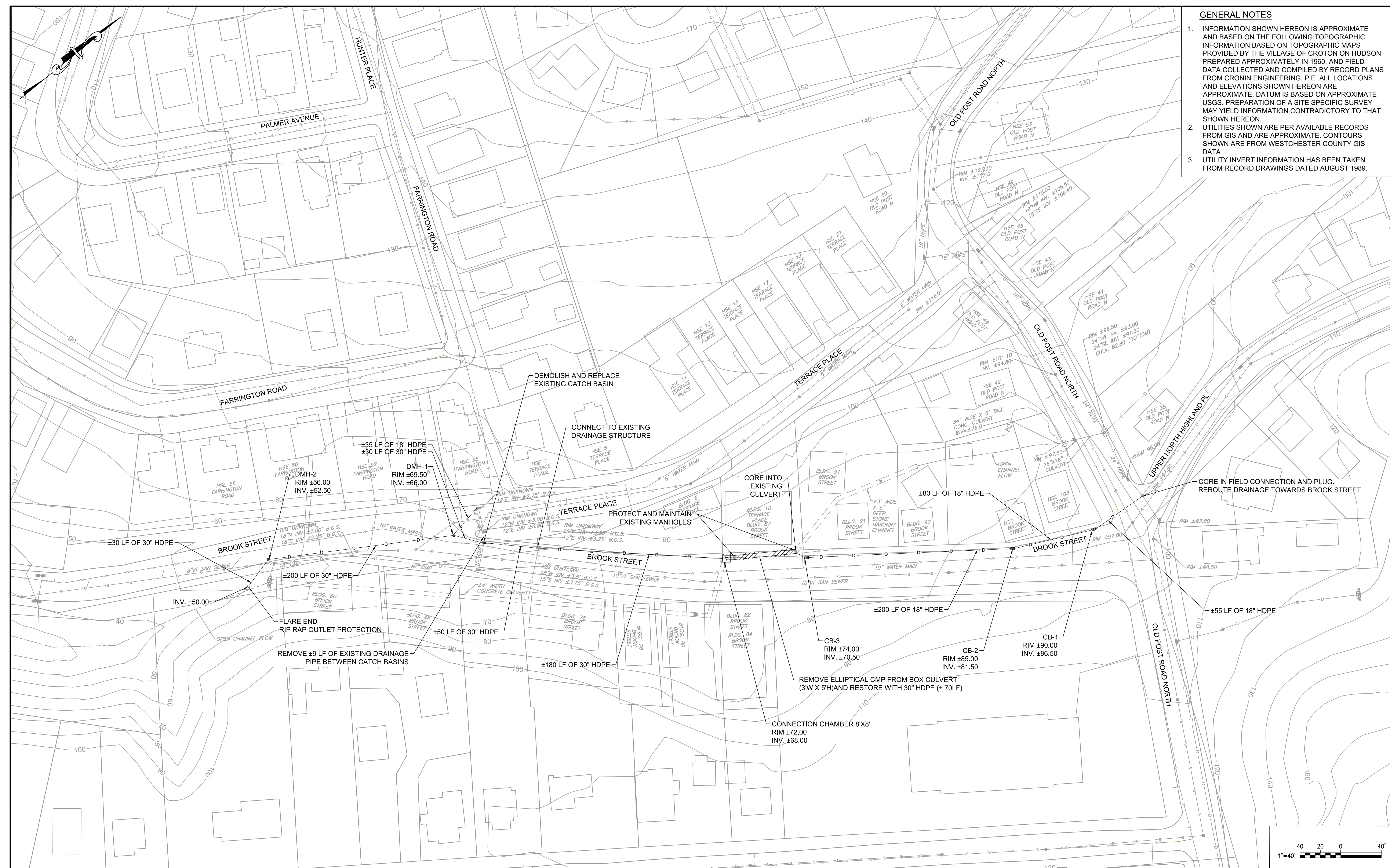


VILLAGE OF CROTON ON HUDSON
 WESTCHESTER COUNTY NEW YORK
BROOK STREET DRAINAGE CORRIDOR IMPROVEMENTS

CONCEPT 1A

PROJECT NO. 5843
 DATE: APRIL 2024
 SCALE: 1"=40'
 DRAWING NO. **C1**

- GENERAL NOTES**
1. INFORMATION SHOWN HEREON IS APPROXIMATE AND BASED ON THE FOLLOWING: TOPOGRAPHIC INFORMATION BASED ON TOPOGRAPHIC MAPS PROVIDED BY THE VILLAGE OF CROTON ON HUDSON PREPARED APPROXIMATELY IN 1960, AND FIELD DATA COLLECTED AND COMPILED BY RECORD PLANS FROM CRONIN ENGINEERING, P.E. ALL LOCATIONS AND ELEVATIONS SHOWN HEREON ARE APPROXIMATE. DATUM IS BASED ON APPROXIMATE USGS. PREPARATION OF A SITE SPECIFIC SURVEY MAY YIELD INFORMATION CONTRADICTORY TO THAT SHOWN HEREON.
 2. UTILITIES SHOWN ARE PER AVAILABLE RECORDS FROM GIS AND ARE APPROXIMATE. CONTOURS SHOWN ARE FROM WESTCHESTER COUNTY GIS DATA.
 3. UTILITY INVERT INFORMATION HAS BEEN TAKEN FROM RECORD DRAWINGS DATED AUGUST 1989.



NO.	DATE	REVISION	INT.

UNAUTHORIZED ALTERATION OR ADDITION TO THIS DOCUMENT IS A VIOLATION OF SECTION 7209 OF THE NEW YORK STATE EDUCATION LAW.

PROJECT ENGINEER: _____ DRAWN BY: _____

DESIGNED BY: _____ CHECKED BY: _____



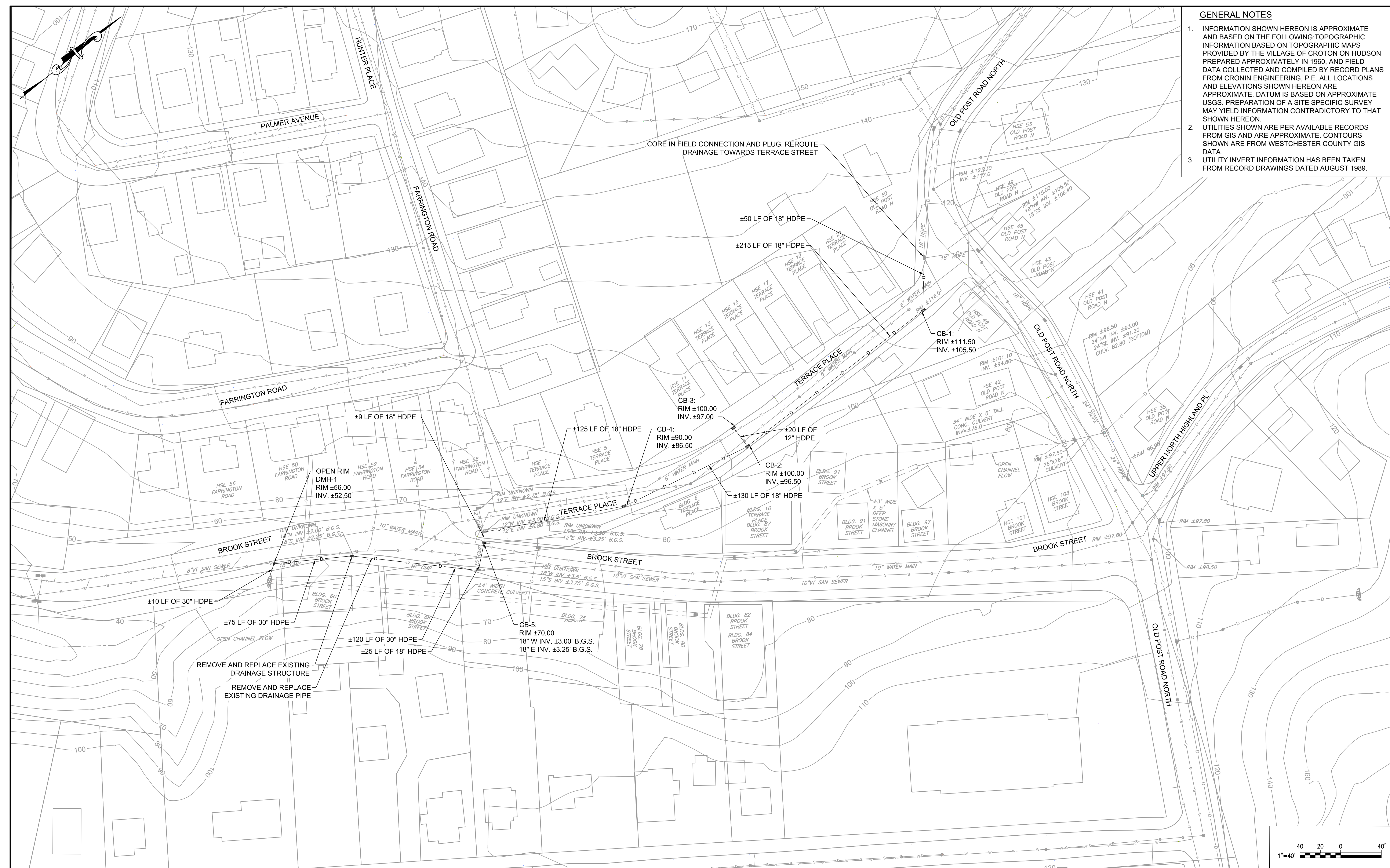
VILLAGE OF CROTON ON HUDSON
WESTCHESTER COUNTY NEW YORK

BROOK STREET DRAINAGE CORRIDOR IMPROVEMENTS

CONCEPT 1B

PROJECT NO. 5843	DRAWING NO. C4
DATE: APRIL 2024	SCALE: 1"=40'

- GENERAL NOTES**
1. INFORMATION SHOWN HEREON IS APPROXIMATE AND BASED ON THE FOLLOWING: TOPOGRAPHIC INFORMATION BASED ON TOPOGRAPHIC MAPS PROVIDED BY THE VILLAGE OF CROTON ON HUDSON PREPARED APPROXIMATELY IN 1960, AND FIELD DATA COLLECTED AND COMPILED BY RECORD PLANS FROM CRONIN ENGINEERING, P.E. ALL LOCATIONS AND ELEVATIONS SHOWN HEREON ARE APPROXIMATE. DATUM IS BASED ON APPROXIMATE USGS. PREPARATION OF A SITE SPECIFIC SURVEY MAY YIELD INFORMATION CONTRADICTORY TO THAT SHOWN HEREON.
 2. UTILITIES SHOWN ARE PER AVAILABLE RECORDS FROM GIS AND ARE APPROXIMATE. CONTOURS SHOWN ARE FROM WESTCHESTER COUNTY GIS DATA.
 3. UTILITY INVERT INFORMATION HAS BEEN TAKEN FROM RECORD DRAWINGS DATED AUGUST 1989.



NO.	DATE	REVISION	INT.

UNAUTHORIZED ALTERATION OR ADDITION TO THIS DOCUMENT IS A VIOLATION OF SECTION 7209 OF THE NEW YORK STATE EDUCATION LAW.

PROJECT ENGINEER: _____ DRAWN BY: _____
 DESIGNED BY: _____ CHECKED BY: _____

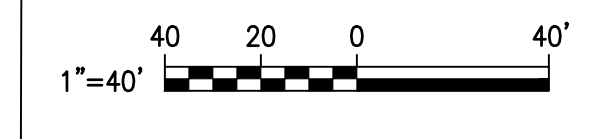
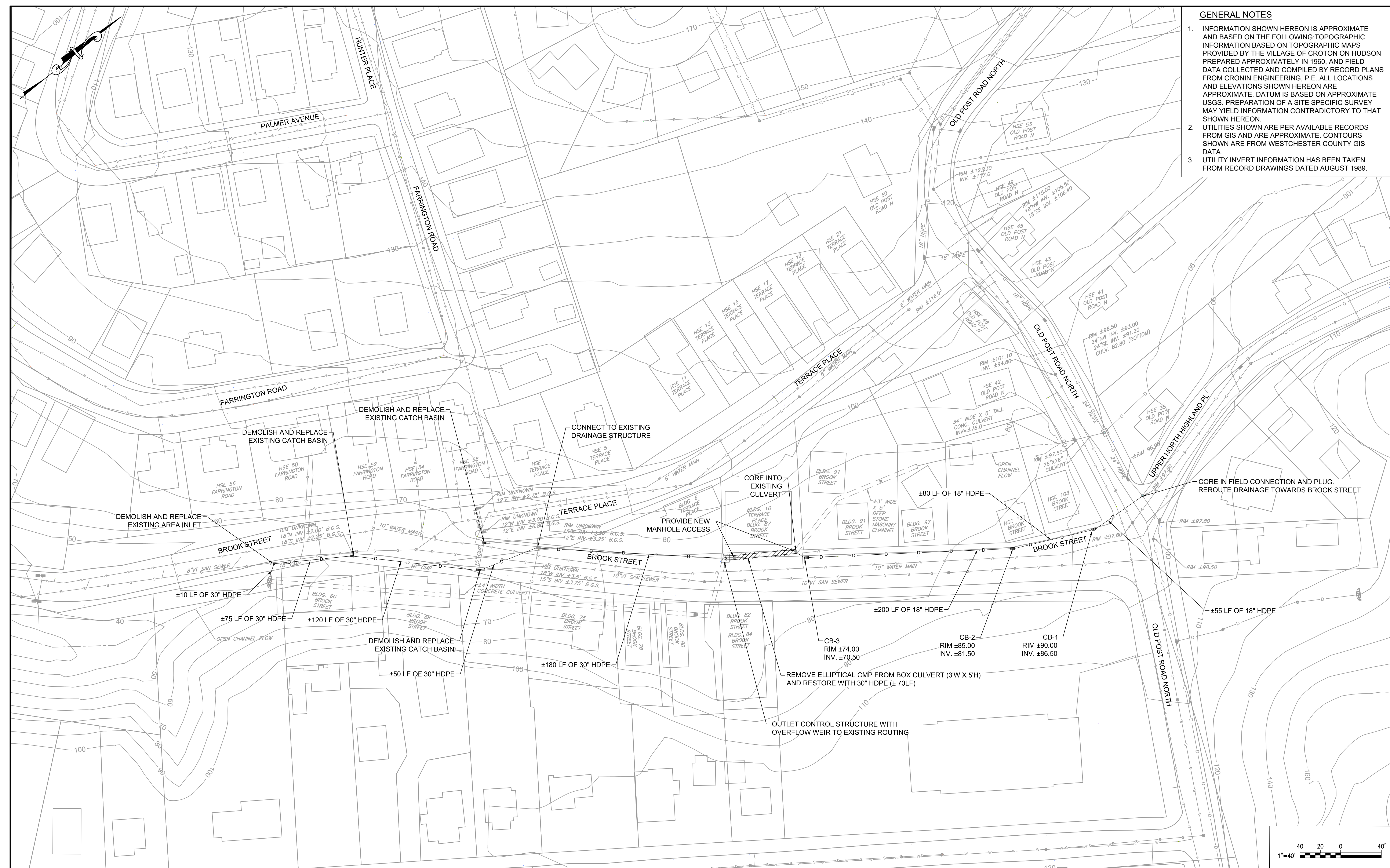


VILLAGE OF CROTON ON HUDSON
 WESTCHESTER COUNTY NEW YORK
BROOK STREET DRAINAGE CORRIDOR IMPROVEMENTS

CONCEPT 2A

PROJECT NO. 5843
 DATE: APRIL 2024
 SCALE: 1"=40'
 DRAWING NO. **C2**

- GENERAL NOTES**
1. INFORMATION SHOWN HEREON IS APPROXIMATE AND BASED ON THE FOLLOWING: TOPOGRAPHIC INFORMATION BASED ON TOPOGRAPHIC MAPS PROVIDED BY THE VILLAGE OF CROTON ON HUDSON PREPARED APPROXIMATELY IN 1960, AND FIELD DATA COLLECTED AND COMPILED BY RECORD PLANS FROM CRONIN ENGINEERING, P.E. ALL LOCATIONS AND ELEVATIONS SHOWN HEREON ARE APPROXIMATE. DATUM IS BASED ON APPROXIMATE USGS. PREPARATION OF A SITE SPECIFIC SURVEY MAY YIELD INFORMATION CONTRADICTORY TO THAT SHOWN HEREON.
 2. UTILITIES SHOWN ARE PER AVAILABLE RECORDS FROM GIS AND ARE APPROXIMATE. CONTOURS SHOWN ARE FROM WESTCHESTER COUNTY GIS DATA.
 3. UTILITY INVERT INFORMATION HAS BEEN TAKEN FROM RECORD DRAWINGS DATED AUGUST 1989.



NO.	DATE	REVISION	INT.

UNAUTHORIZED ALTERATION OR ADDITION TO THIS DOCUMENT IS A VIOLATION OF SECTION 7209 OF THE NEW YORK STATE EDUCATION LAW.

PROJECT ENGINEER: _____ DRAWN BY: _____
 DESIGNED BY: _____ CHECKED BY: _____

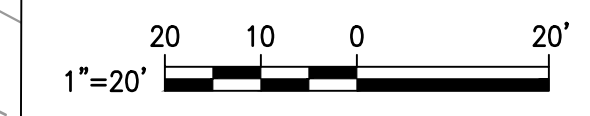
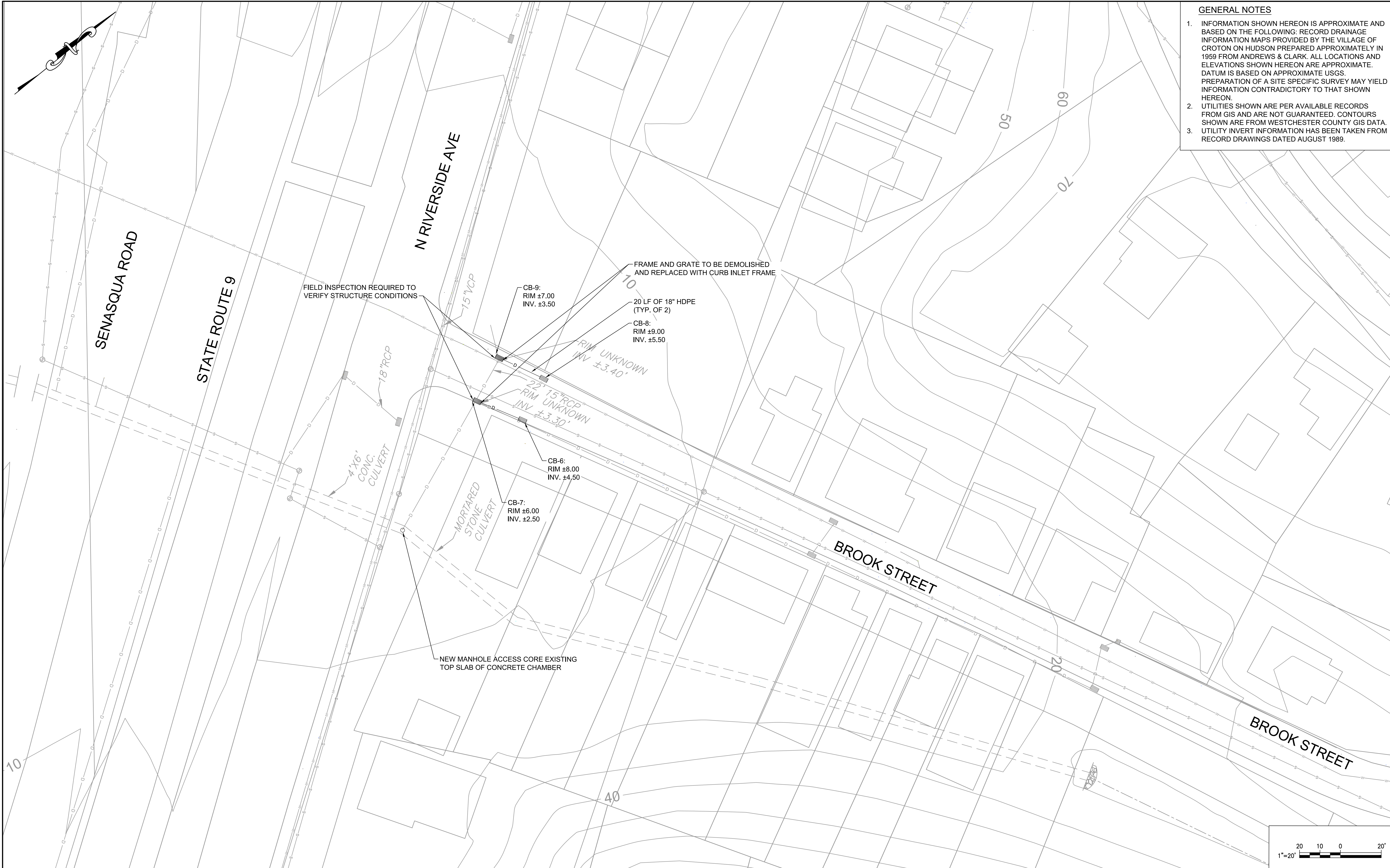


VILLAGE OF CROTON ON HUDSON
 WESTCHESTER COUNTY NEW YORK
BROOK STREET DRAINAGE CORRIDOR IMPROVEMENTS

CONCEPT 2B

PROJECT NO. 5843 DRAWING NO. C3
 DATE: APRIL 2024
 SCALE: 1"=40'

- GENERAL NOTES**
1. INFORMATION SHOWN HEREON IS APPROXIMATE AND BASED ON THE FOLLOWING: RECORD DRAINAGE INFORMATION MAPS PROVIDED BY THE VILLAGE OF CROTON ON HUDSON PREPARED APPROXIMATELY IN 1959 FROM ANDREWS & CLARK. ALL LOCATIONS AND ELEVATIONS SHOWN HEREON ARE APPROXIMATE. DATUM IS BASED ON APPROXIMATE USGS. PREPARATION OF A SITE SPECIFIC SURVEY MAY YIELD INFORMATION CONTRADICTORY TO THAT SHOWN HEREON.
 2. UTILITIES SHOWN ARE PER AVAILABLE RECORDS FROM GIS AND ARE NOT GUARANTEED. CONTOURS SHOWN ARE FROM WESTCHESTER COUNTY GIS DATA.
 3. UTILITY INVERT INFORMATION HAS BEEN TAKEN FROM RECORD DRAWINGS DATED AUGUST 1989.



NO.	DATE	REVISION	INT.

UNAUTHORIZED ALTERATION OR ADDITION TO THIS DOCUMENT IS A VIOLATION OF SECTION 7209 OF THE NEW YORK STATE EDUCATION LAW.

PROJECT ENGINEER: _____ DRAWN BY: _____
DESIGNED BY: _____ CHECKED BY: _____



VILLAGE OF CROTON ON HUDSON
WESTCHESTER COUNTY NEW YORK
BROOK STREET DRAINAGE CORRIDOR IMPROVEMENTS

CONCEPT 3

PROJECT NO. 5843
DATE: APRIL 2024
SCALE: 1"=20'
DRAWING NO. **C5**