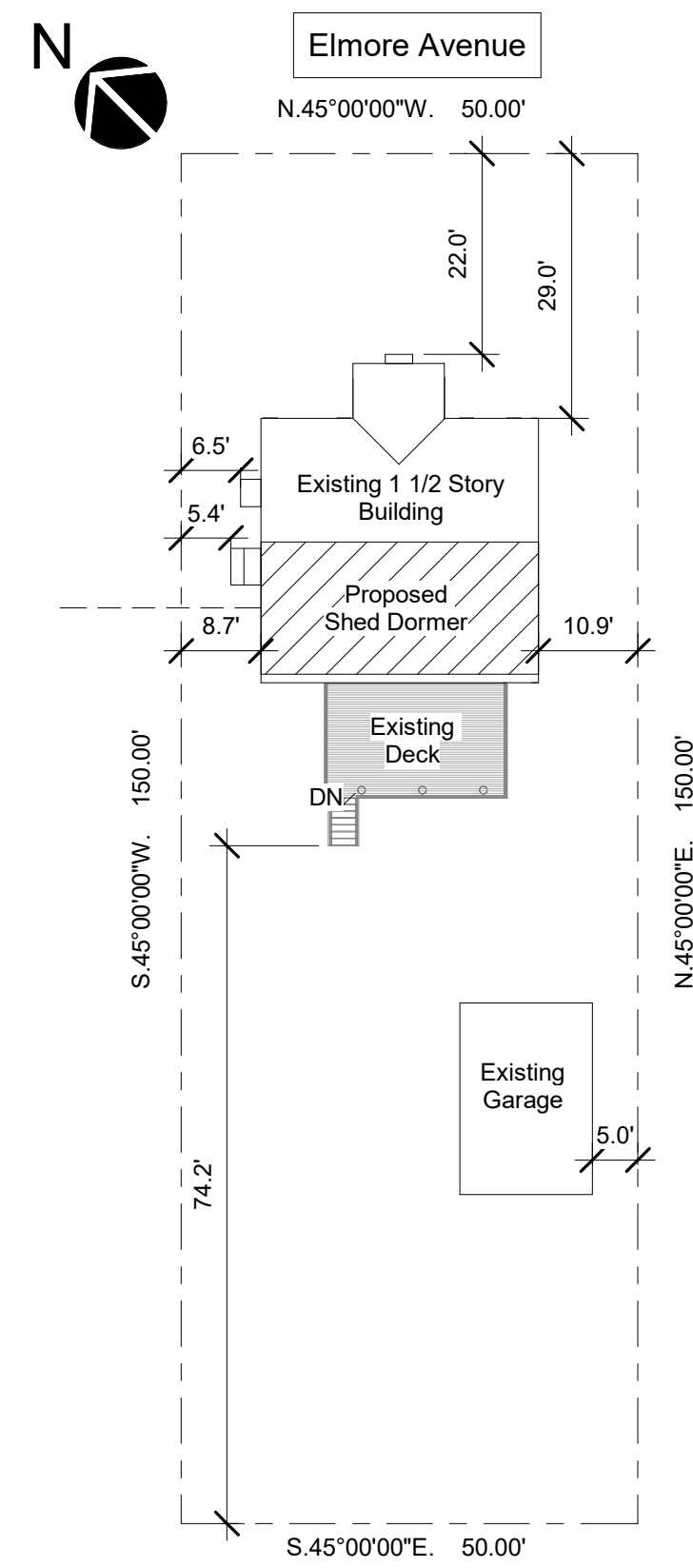




1 SURVEY
1" = 20'-0"

LIST OF DRAWINGS
T001 SURVEY, SITE PLAN & PHOTOS
A100 FLOOR PLANS
A101 ELEVATIONS & 3D VIEWS

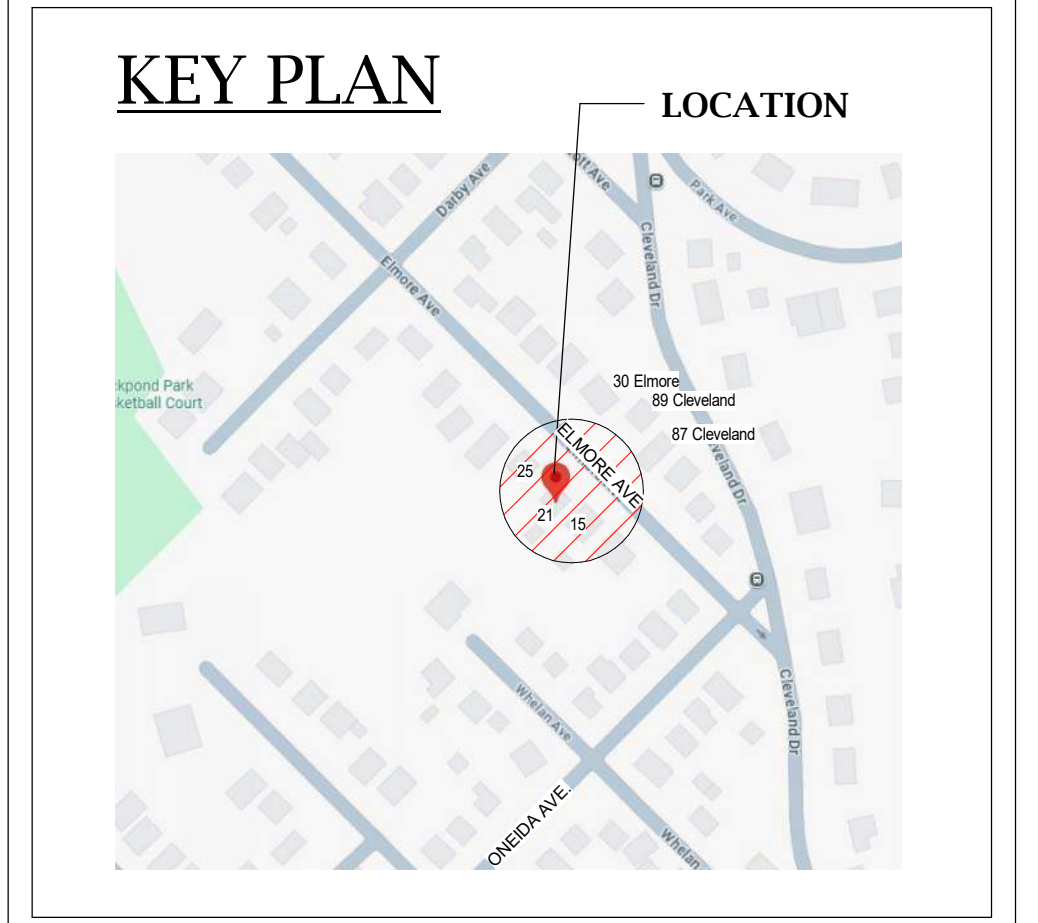


2 Site
1" = 20'-0"




JOSEPH ARNOUF
 ARCHITECT
 12 Glengary Road
 Croton-on-Hudson, NY 10520
 jamow@josepharnoufarchitect.com

21 ELMORE AVENUE,
CROTON-ON-HUDSON, NY 10520



No.	Description	Date
1	Zoning Application	11/19/25

SURVEY & SITE PLAN & PHOTOS

It is a violation of the law for any person, unless acting under the direction of a licensed professional, to alter an item in any way. If an item bearing the seal of a licensed professional is altered, the altering licensed professional shall affix to their item their seal and the notation "altered by" followed by their signature and the date of such alteration, and a specific description of the alteration.

SEAL

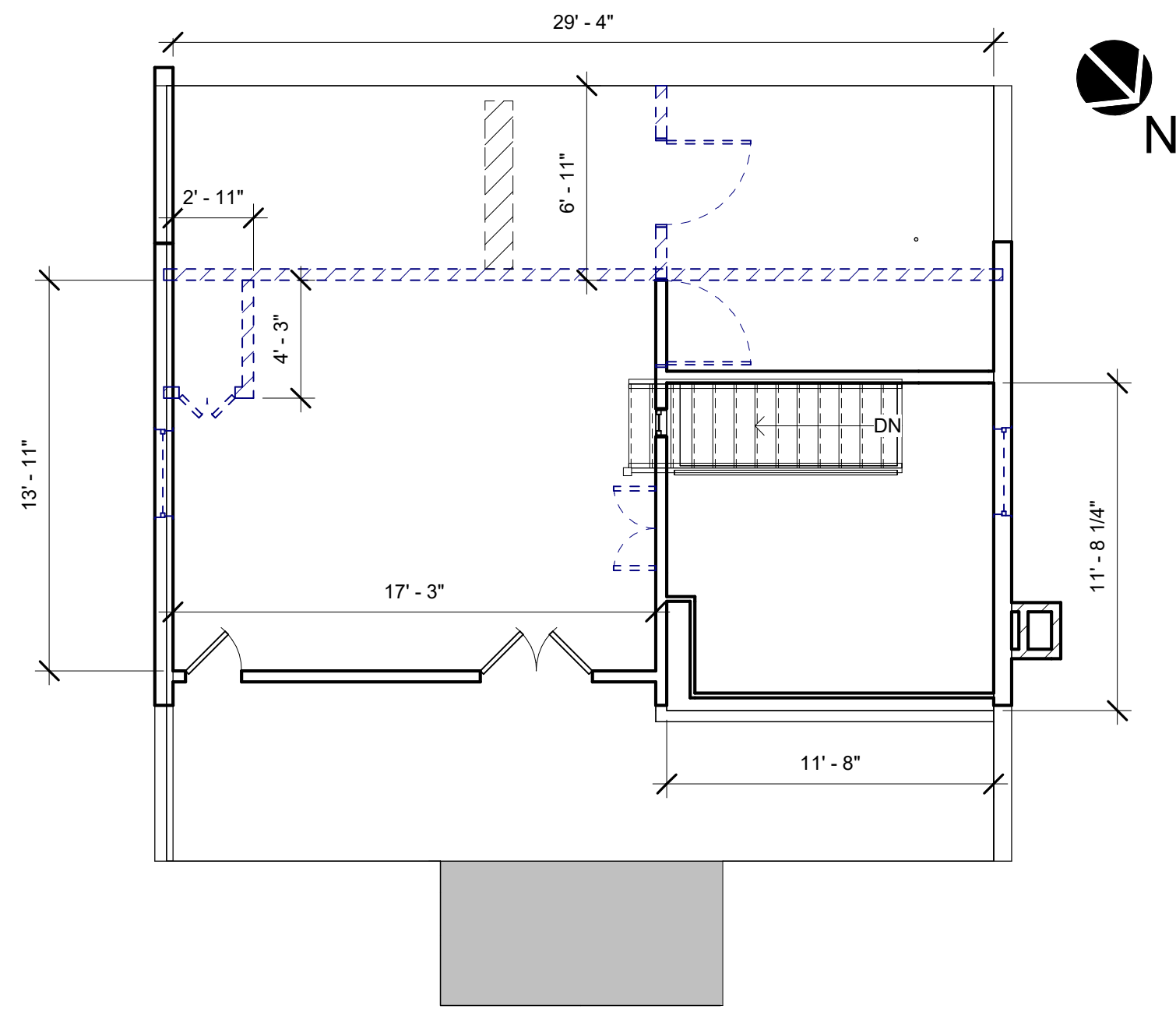
 Expiration Date: 12/31/2026

Project Number	6274-0001
Date	11/13/2025
Drawn By	JA
Checked By	JA

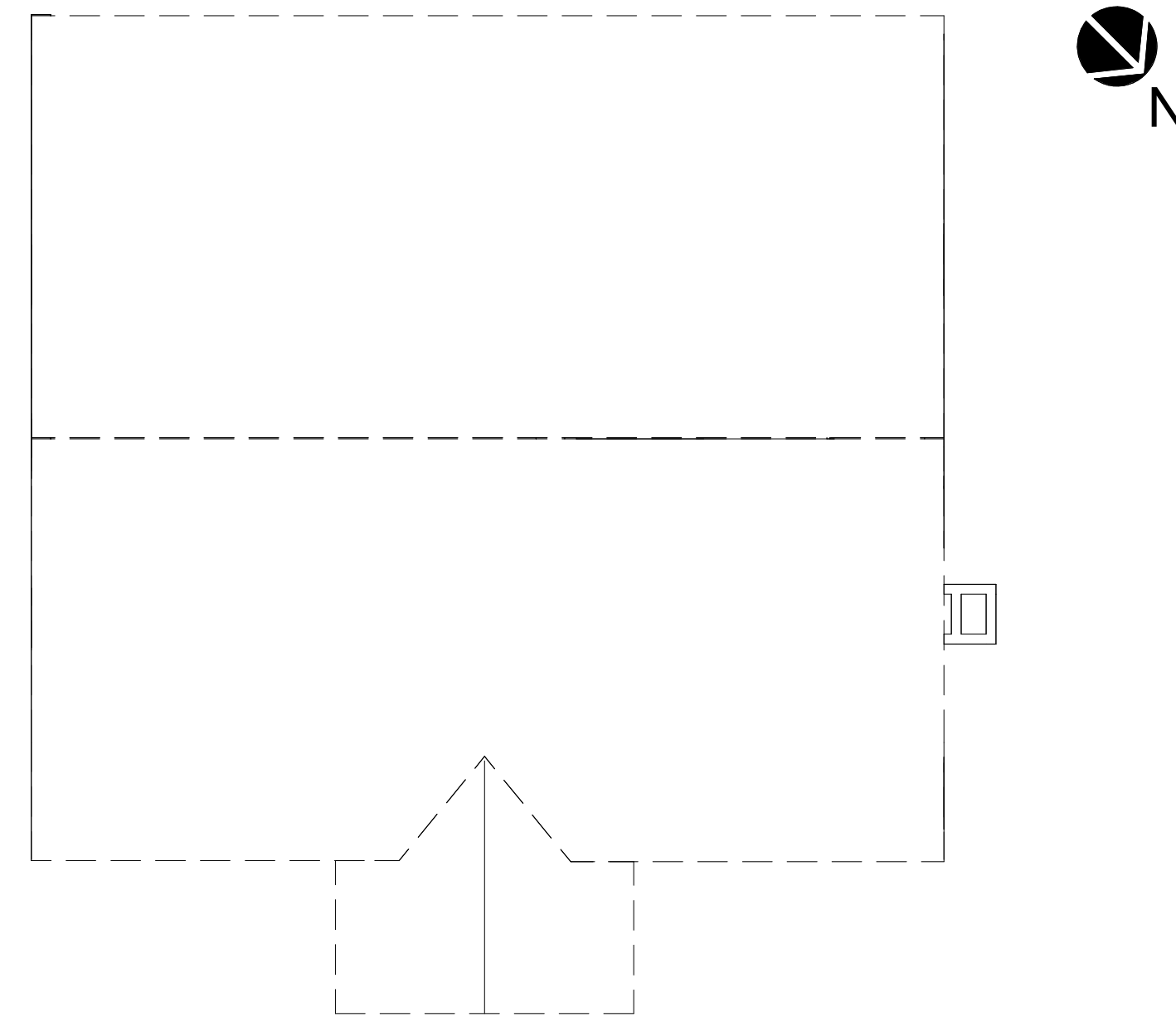
T001

Scale 1" = 20'-0"

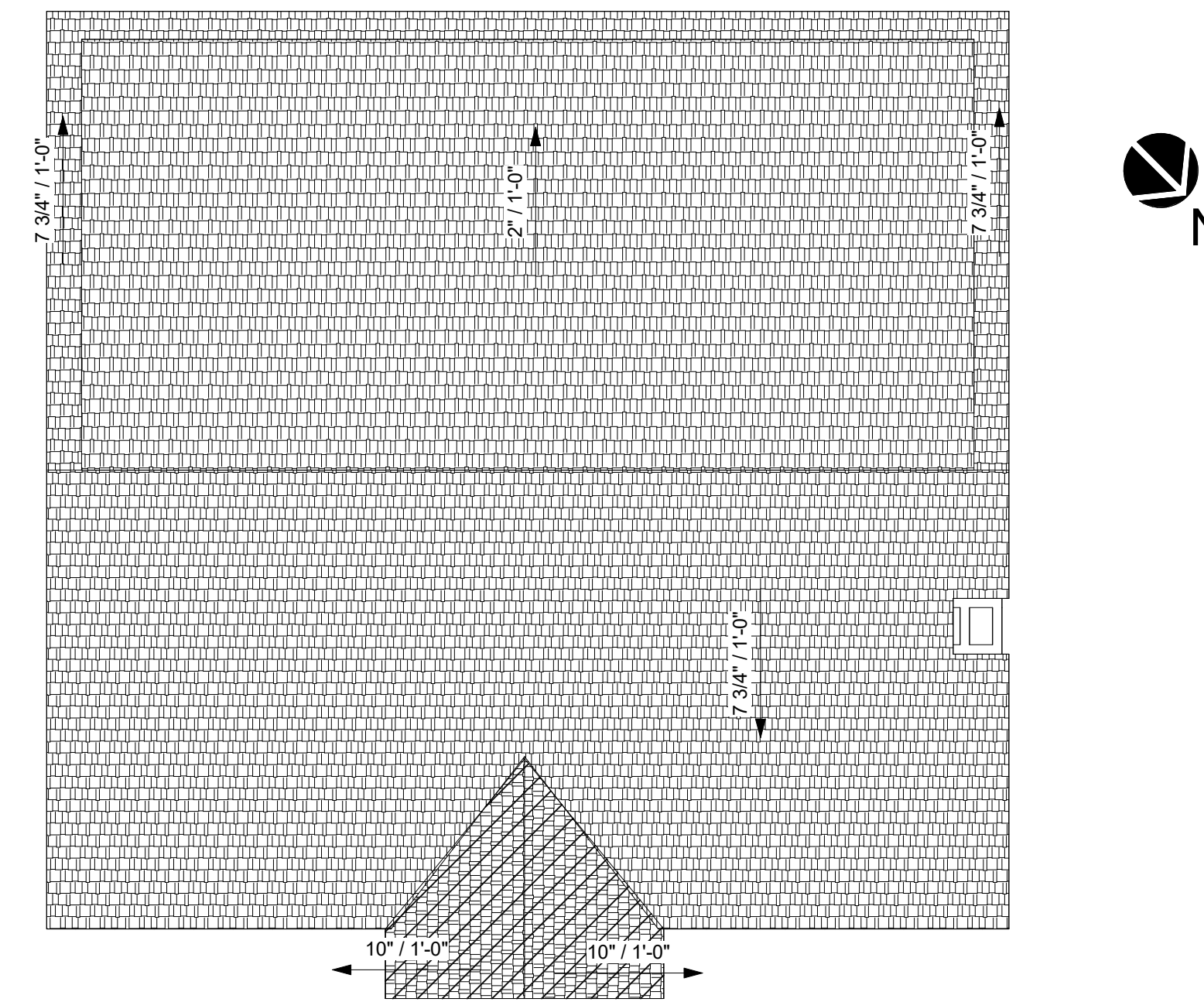




1 2ND FLOOR - DEMO
3/16" = 1'-0"



2 ROOF - DEMO
3/16" = 1'-0"



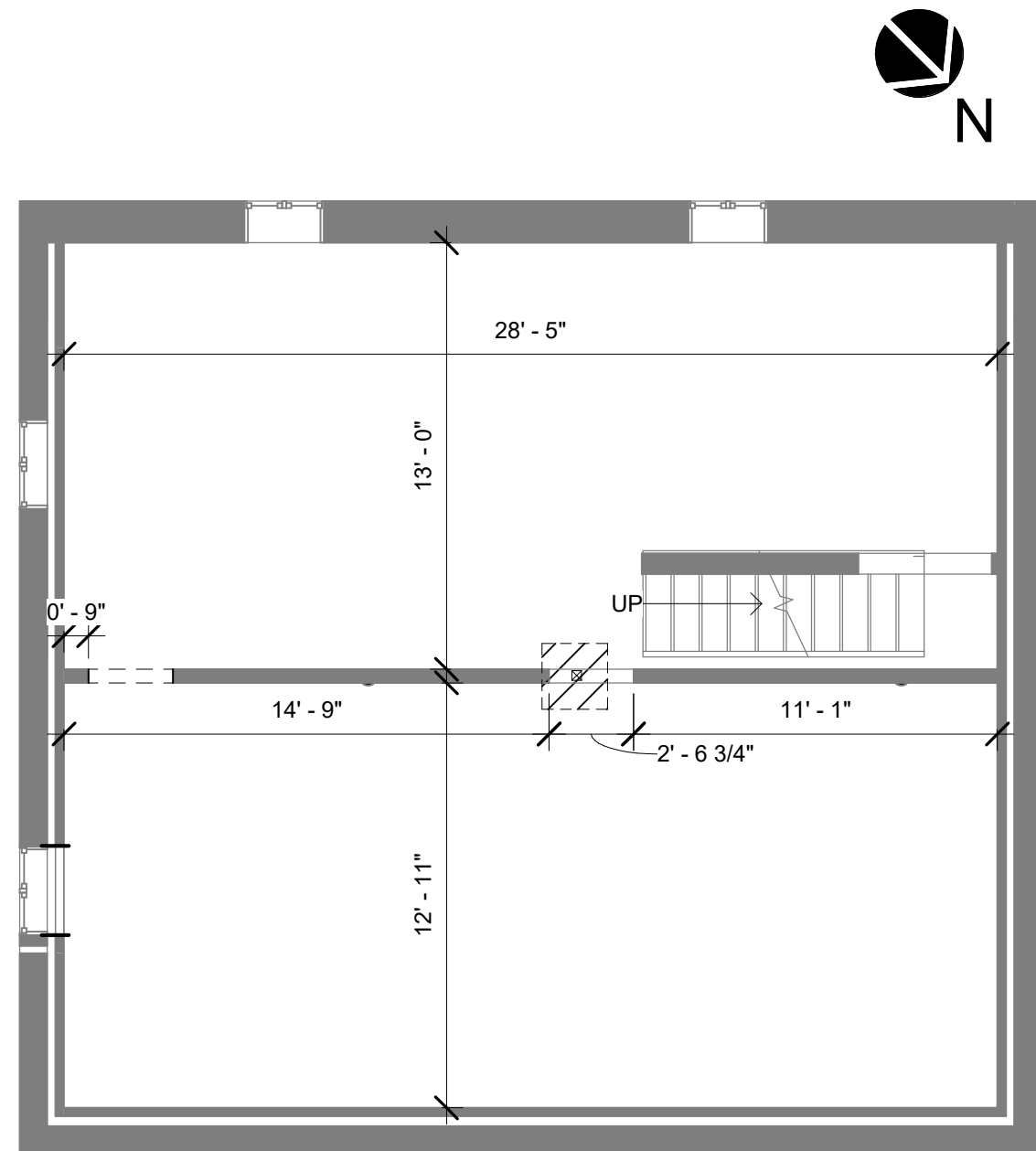
6 ROOF - NEW
3/16" = 1'-0"

LEGEND - DEMO

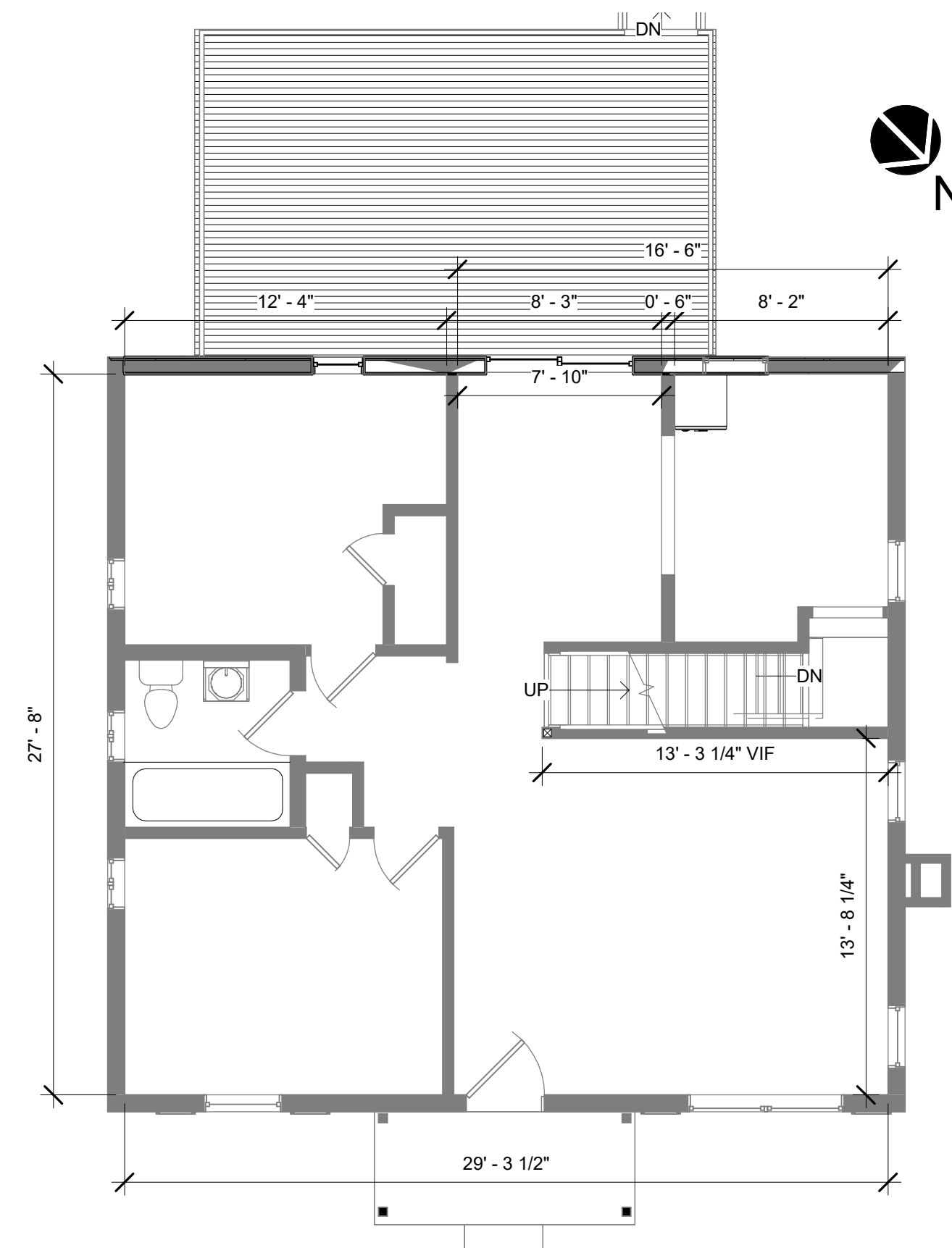
	EXISTING TO REMAIN
	EXISTING TO BE REMOVED

LEGEND - NEW

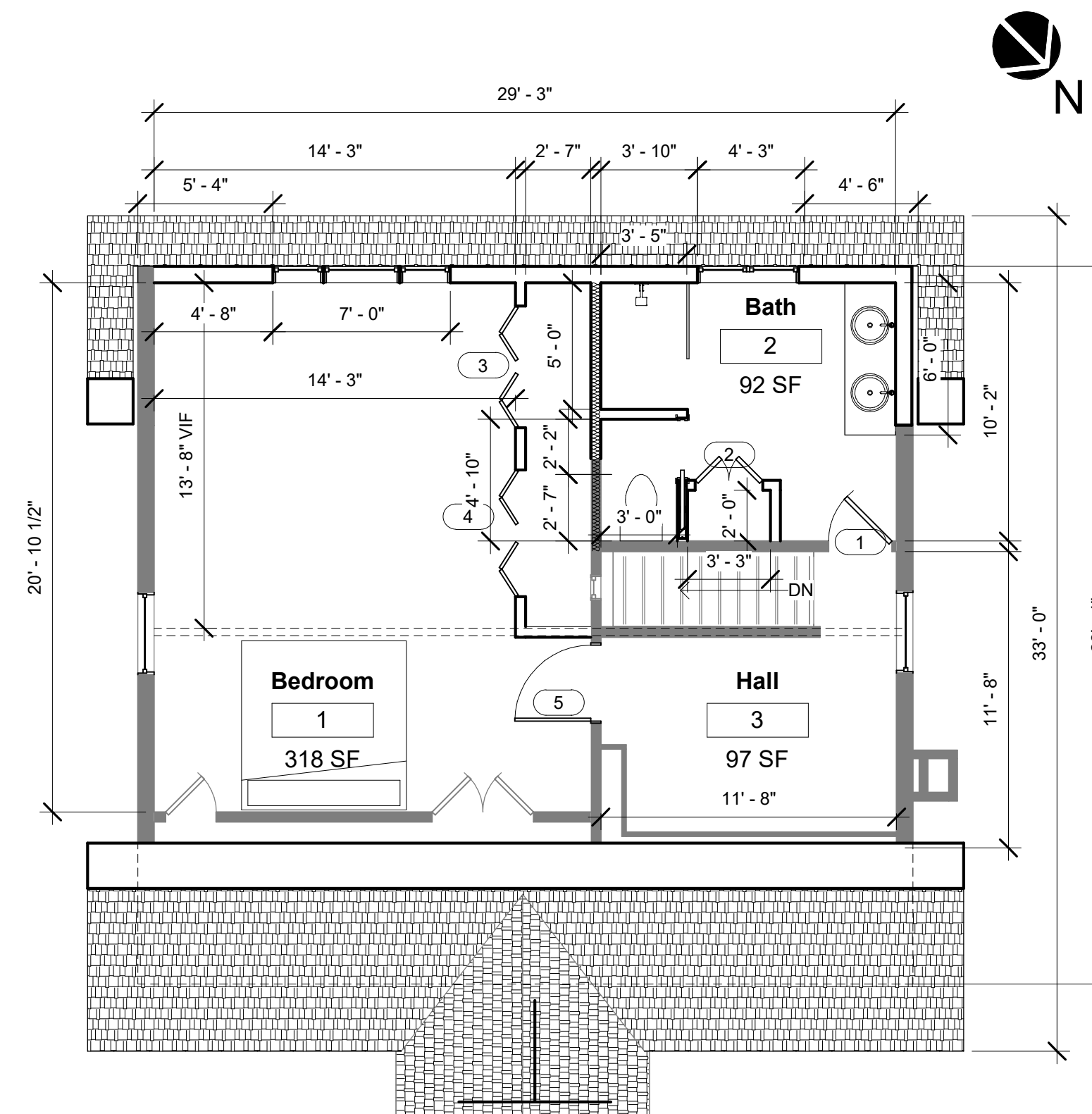
	Existing walls to remain
	New interior walls, 2x4 stud wall with 1 sheet of 1/2" Type X sheetrock on each side, unless otherwise noted



3 BASEMENT - DEMO & NEW
3/16" = 1'-0"



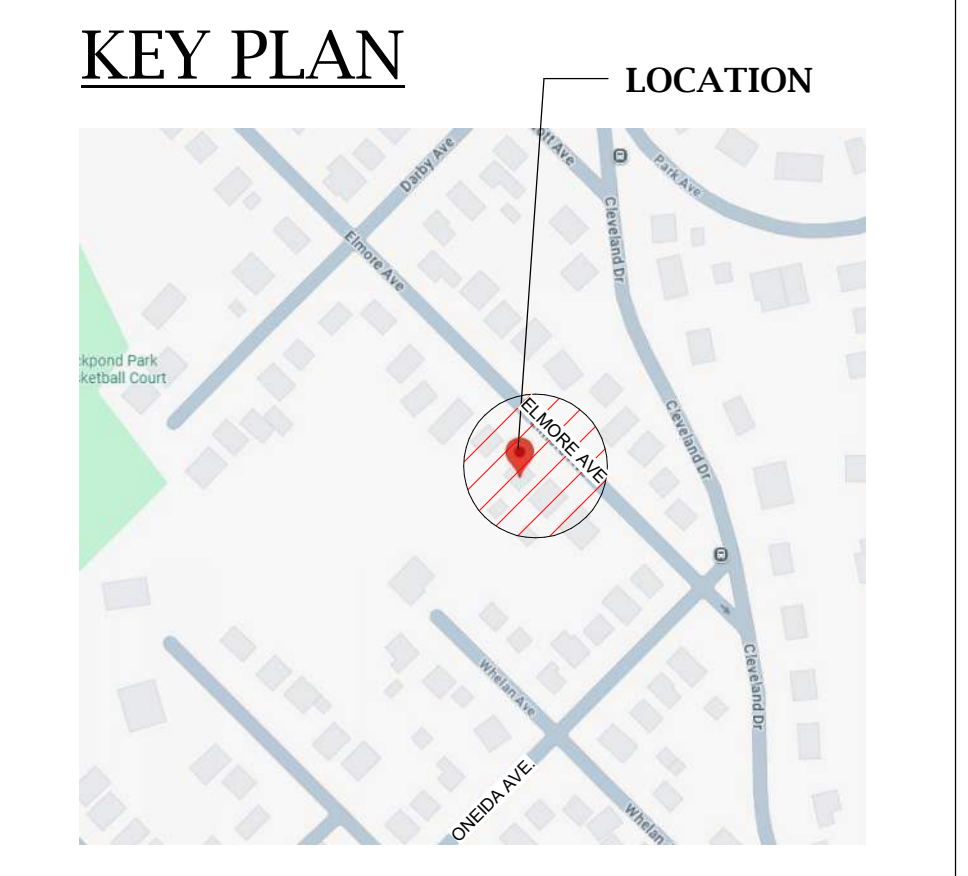
4 FIRST FLOOR - DEMO & NEW
3/16" = 1'-0"



5 2ND FLOOR - NEW
3/16" = 1'-0"

JOSEPH ARNOW
ARCHITECT
12 Glengary Road
Croton-on-Hudson, NY 10520
jamow@josepharnowarchitect.com

21 ELMORE AVENUE,
CROTON-ON-HUDSON, NY 10520



No.	Description	Date
1	Zoning Application	11/19/25

FLOOR PLANS

It is a violation of the law for any person, unless acting under the direction of a licensed professional, to alter an item in any way. If an item bearing the seal of a licensed professional is altered, the altering licensed professional shall affix to their item their seal and the notation "altered by" followed by their signature and the date of such alteration, and a specific description of the alteration.

SEAL

Project Number	6274-0001
Date	11/13/2025
Drawn By	JA
Checked By	JA

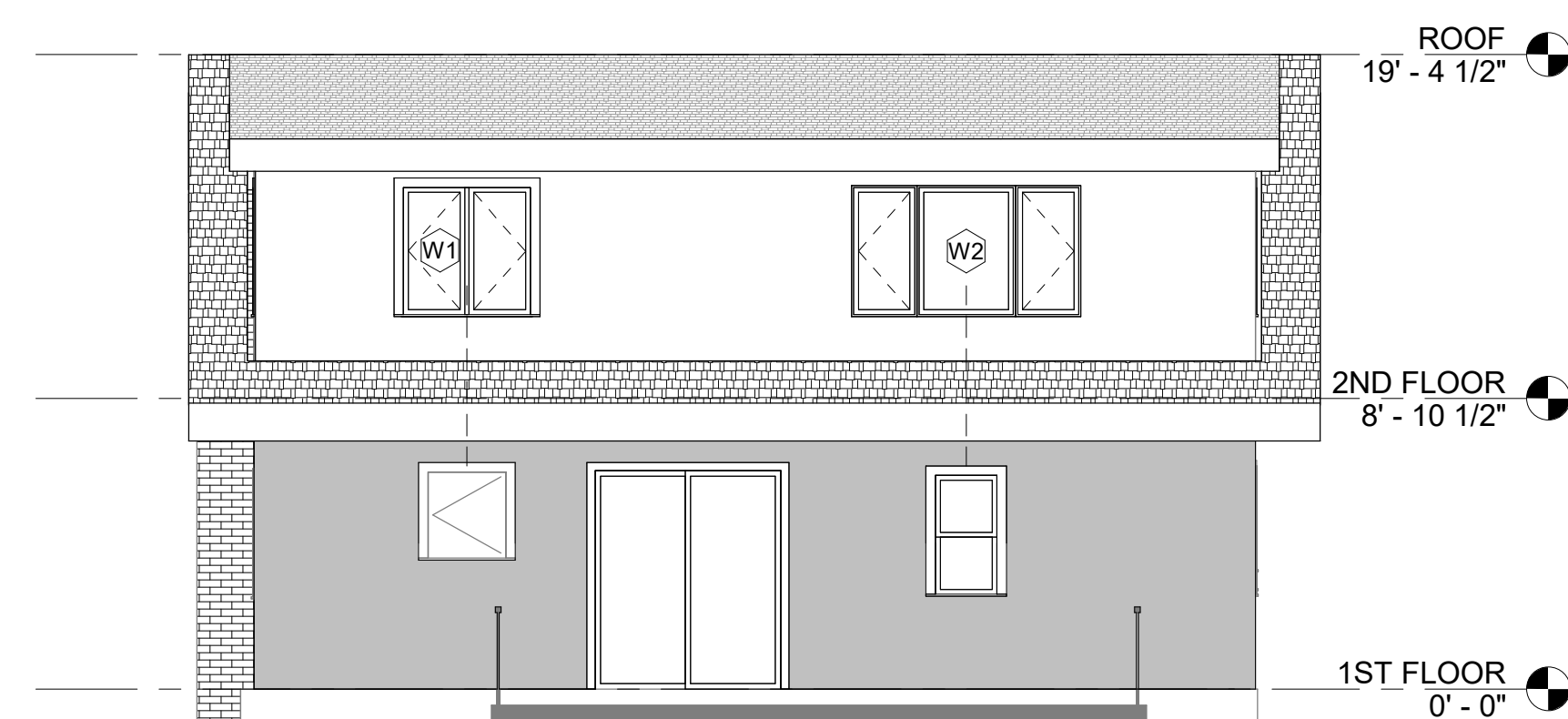
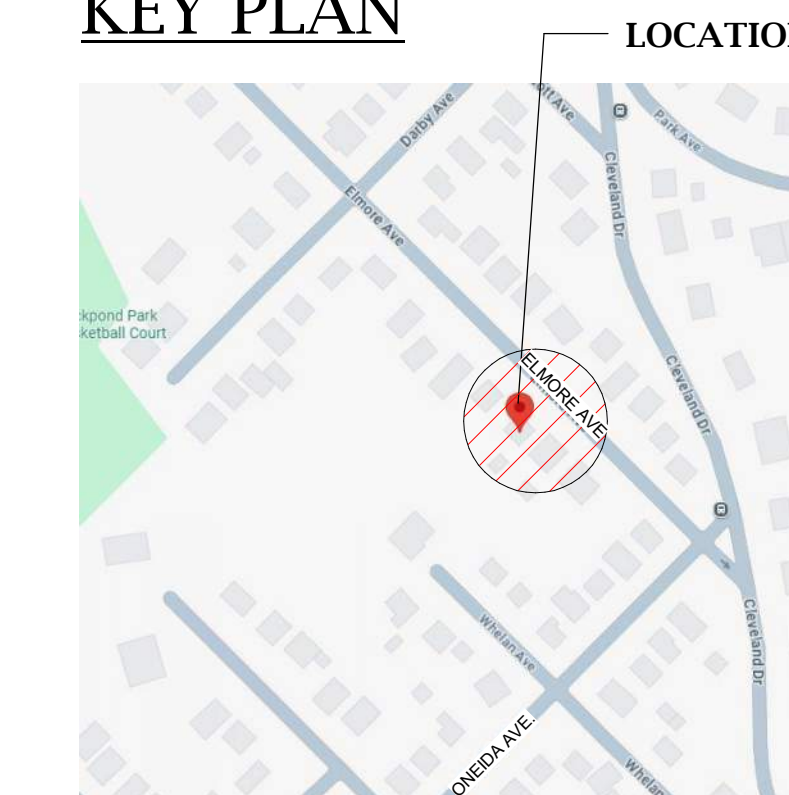
A100.00
Scale As indicated



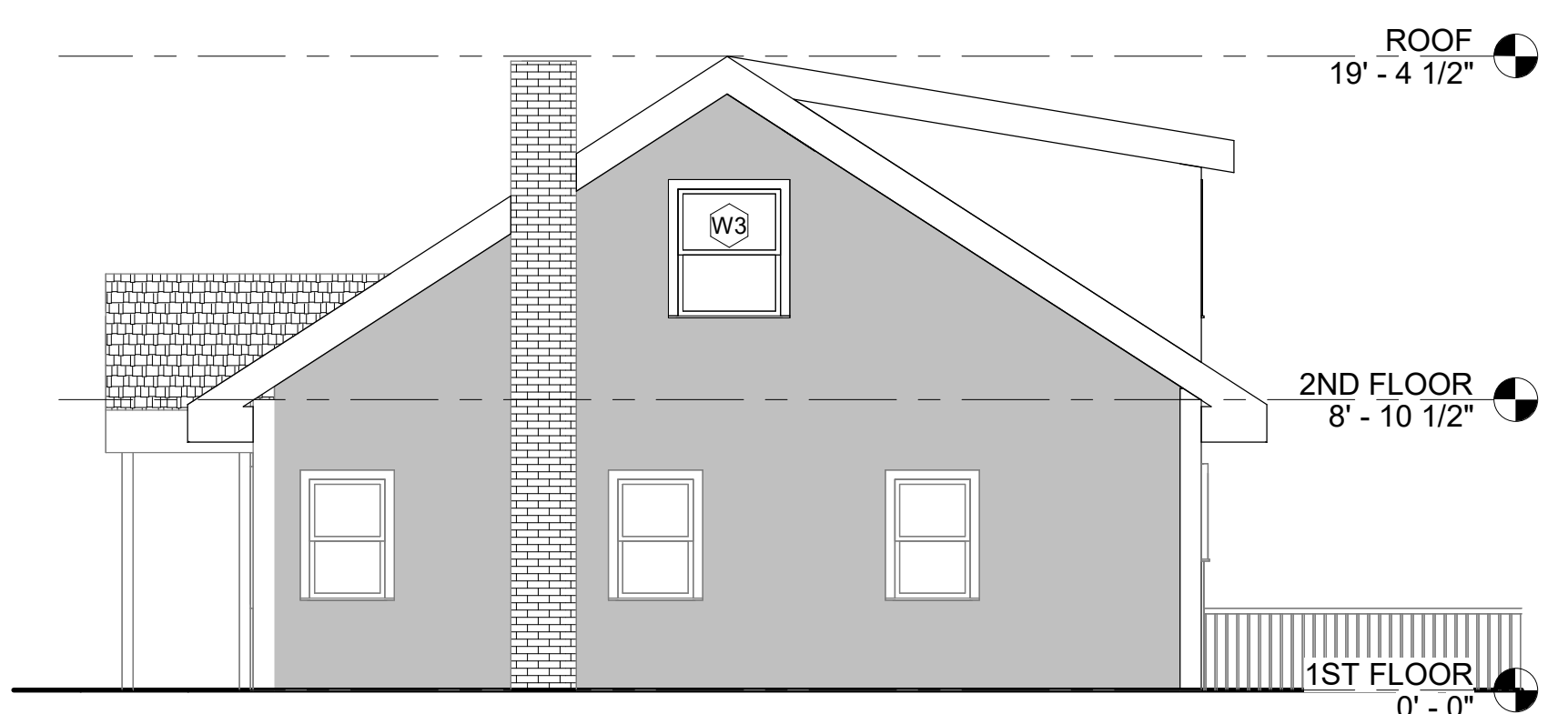
JOSEPH ARNOU
ARCHITECT
12 Glengary Road
Croton-on-Hudson, NY 10520
jamow@josepharnowarchitect.com

21 ELMORE AVENUE,
CROTON-ON-HUDSON, NY 10520

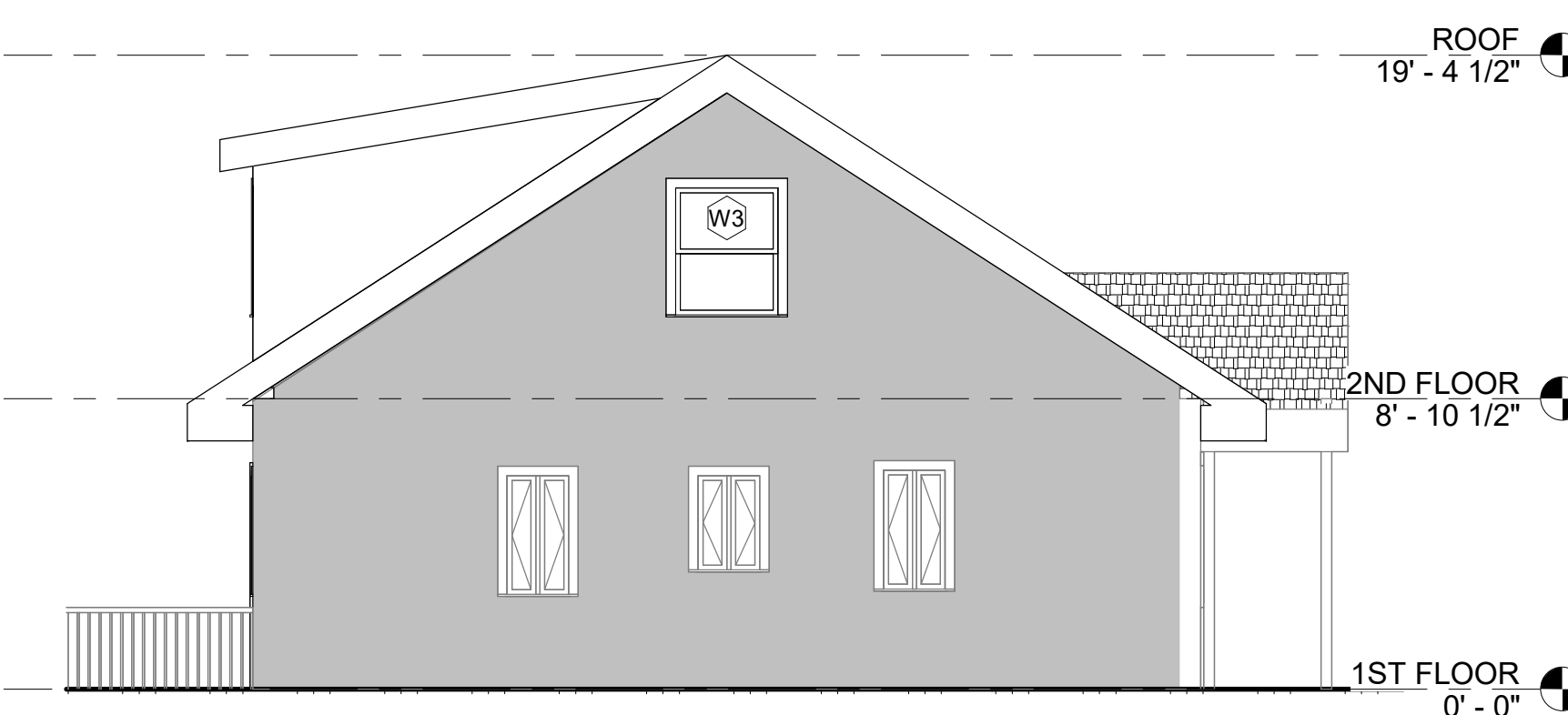
KEY PLAN



4 SW Rear Elevation View
3/16" = 1'-0"



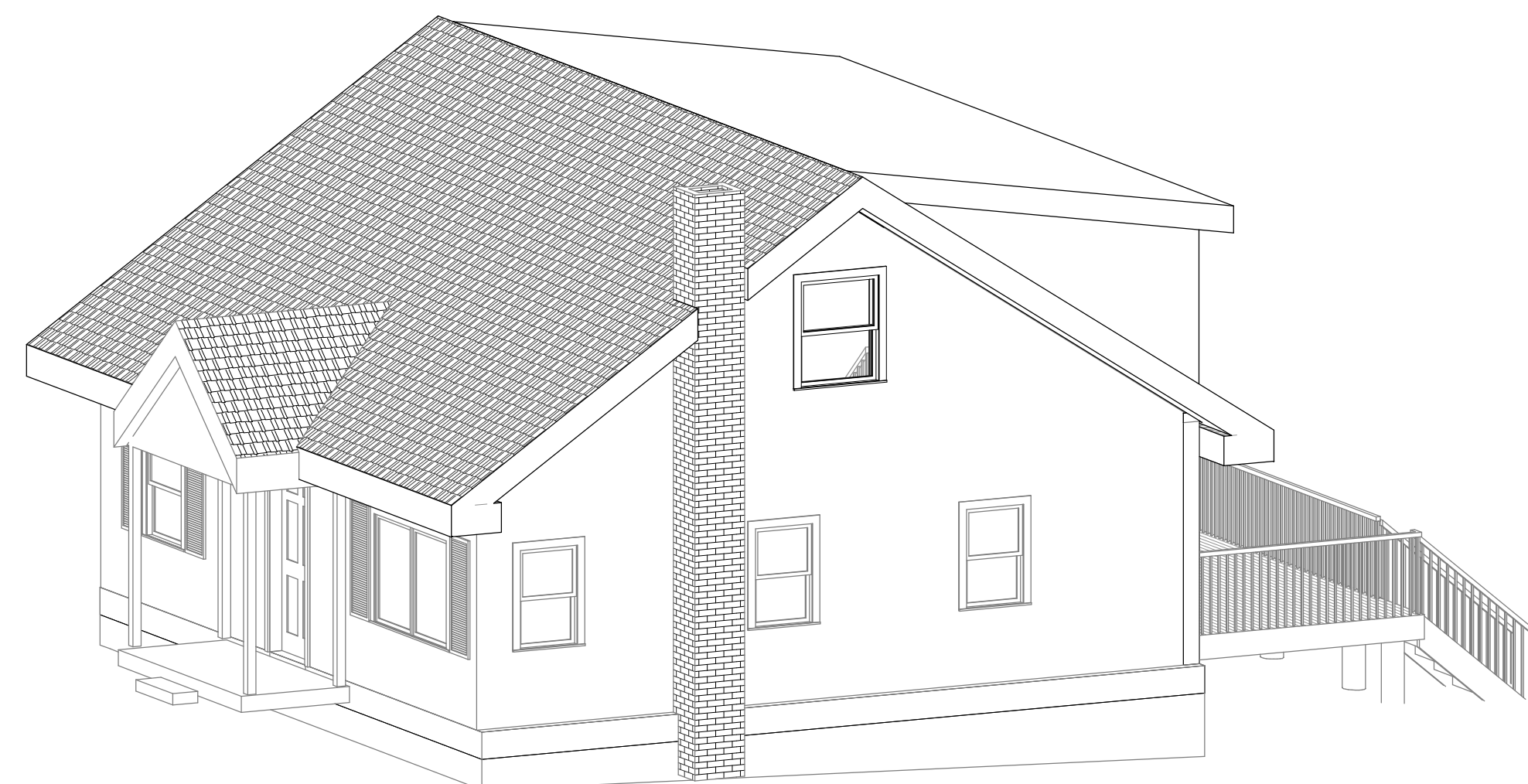
2 NW Side Elevation View
3/16" = 1'-0"




3 SE Side Elevation View
3/16" = 1'-0"




1 NE Front Elevation View
3/16" = 1'-0"



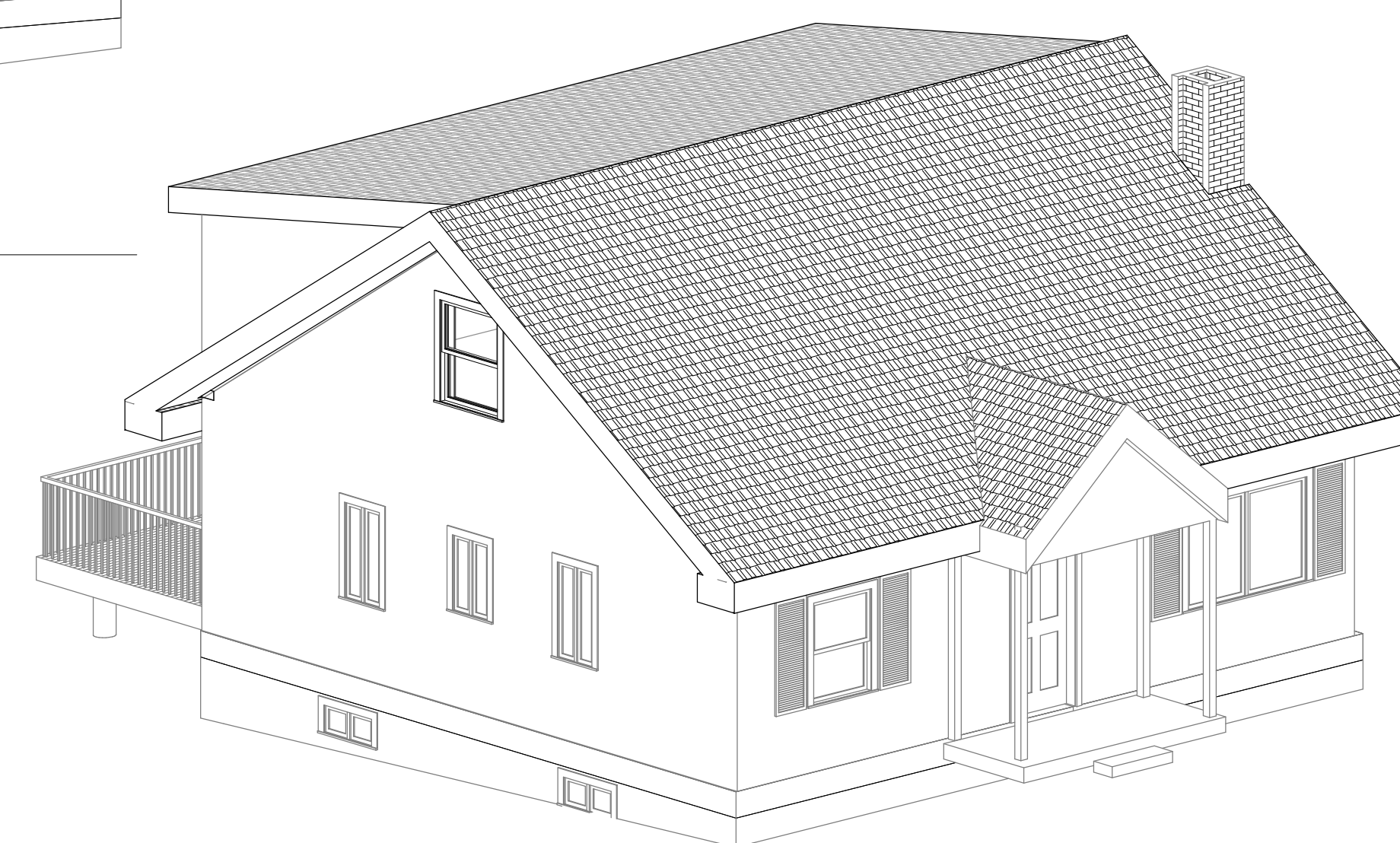
5 3D View - North



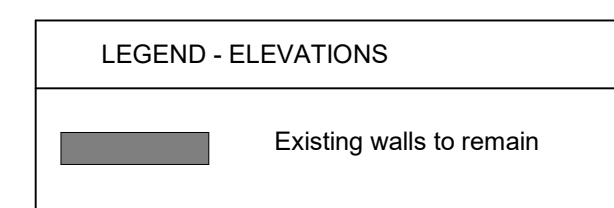
8 3D View - West



6 3D View - South



7 3D View - East



No.	Description	Date
1	Zoning Application	11/19/25

ELEVATIONS & 3D VIEWS

It is a violation of the law for any person, unless acting under the direction of a licensed professional, to alter an item in any way. If an item bearing the seal of a licensed professional is altered, the altering licensed professional shall affix to their item their seal and the notation "altered by" followed by their signature and the date of such alteration, and a specific description of the alteration.

SEAL



Expiration Date: 12/31/2026

Project Number	6274-0001
Date	11/13/2025
Drawn By	JA
Checked By	JA

A101.00

Scale As indicated