



# Public Works Project Updates

February 16, 2022

David Willems, P.E.



# Roadway Projects

- Estero Parkway
- River Ranch Road
- Corkscrew Road
- Sandy Lane & Via Coconut Bridge/Culvert Maintenance
- Williams Rd Widening
- Roadway Condition Study



# Intersection Projects

- Corkscrew Rd-Puente Lane Traffic Signal
- Pelican Colony Traffic Signal
- Corkscrew Woodlands Blvd. Improvements
- Williams & Atlantic Gulf Drive



# Bike/Ped. Projects

- Williams Road
- Sandy Lane & Broadway Ave. East
- FDOT Work Program Projects
  - Coconut Rd (Oakwilde to Via Coconut Point) – 2025 & 2027
  - Via Coconut Pt RAB Improvements – 2025 & 2027
  - Coconut Rd (Via Coconut Point to US 41) – est. 2026 & 2028
  - Corkscrew Road (US 41 to Koreshan State Park) – est. 2026 & 2028



# Landscape Projects

- Monument Signs
- US 41 Landscaping
- Ben Hill Griffin Parkway Landscaping
- Via Coconut Point Landscaping
  - Williams Rd Roundabout
- I-75 Interchange Landscaping



# Parks & Recreation

- Estero on the River



# Stormwater

- Estero River Sediment
- Estero River North Branch Drainage Improvements
- Trailside Drainage Improvements (part of Broadway Ave. East UEP)
- Seminole Gulf Railway Ditch



# Utilities

- Estero Bay Village Utilities
- Sunny Groves Utilities
- Cypress Bend Utilities
- Broadway Ave. West
- Broadway Ave. East





# Project Updates

- Estero on the River
- Sunny Groves Utilities
- Estero Bay Village Utilities
- Cypress Bend Utilities
- Estero River Sediment Removal
- Ben Hill Griffin Landscaping



# Estero on the River Phase 1 Trail

Preserve native trees

Trail partially cleared 2/2/2022

Archeological Survey – Remaining  
Structures

Timeline:

Bid plans complete – Early March

Construction Start - April





# Estero on the River Phase 1 Trail

Preserve native trees

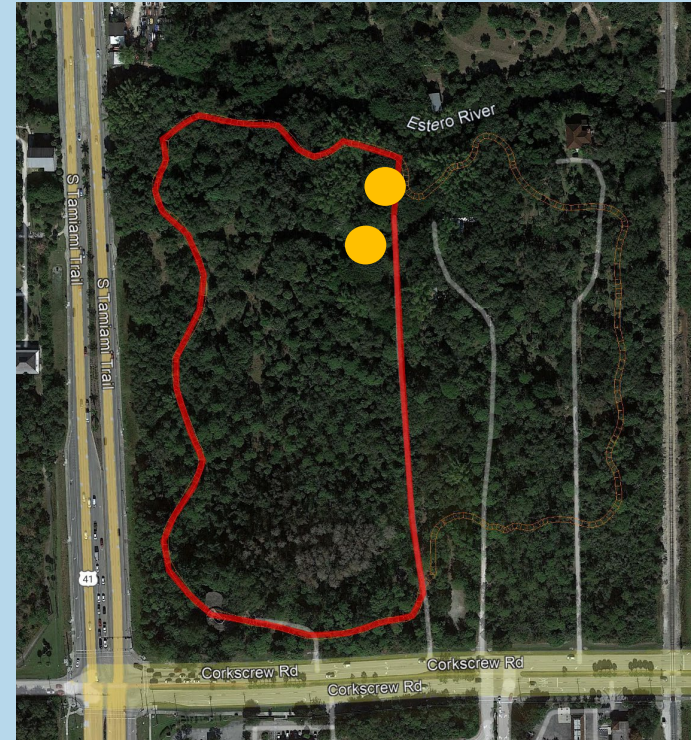
Trail partially cleared 2/2/2022

Archeological Survey – Remaining  
Structures

Timeline:

Bid plans complete – Early March

Construction Start - April





# Estero on the River Perimeter Fence

Decorative metal fence

US 41 and Corkscrew Road

Gates for vehicles and pedestrians

Clearing and fill is expected

Preserve large native trees







# Estero on the River Perimeter Fence

## Timeline:

- Concept – Late February
- Design – Early April
- Permitting – July
- Construction – September





# Sunny Groves Utilities

## Project Specific Issues

- Koreshan General Store
- Estero River
- Estero River Outfitters
- Old wall on south side of River

## Project Schedule:

- 90% Plans – April
- Bid – August
- Construction Awarded - October





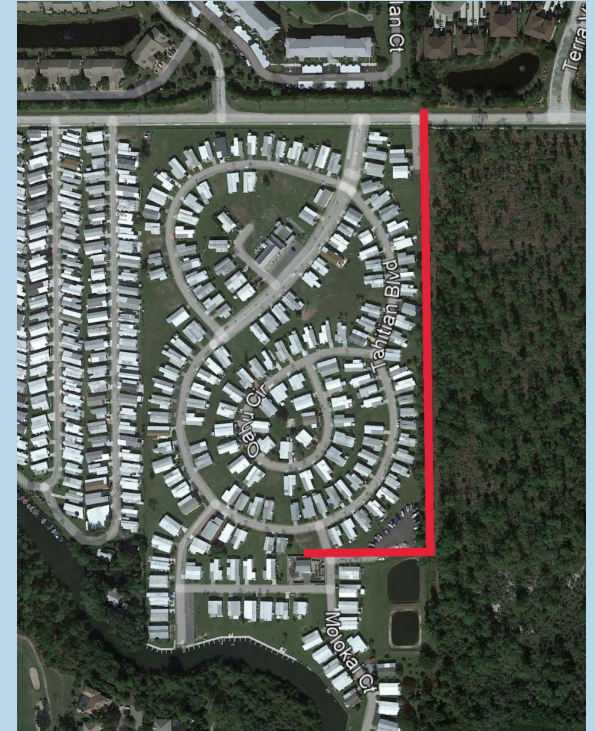
# Estero Bay Village Utilities

## Project Specific Issues

- Narrow between homes and Preserve
- No easement on Conservation Land

## Project Schedule:

- 90% Plans – April
- Bid – August
- Construction Awarded - October







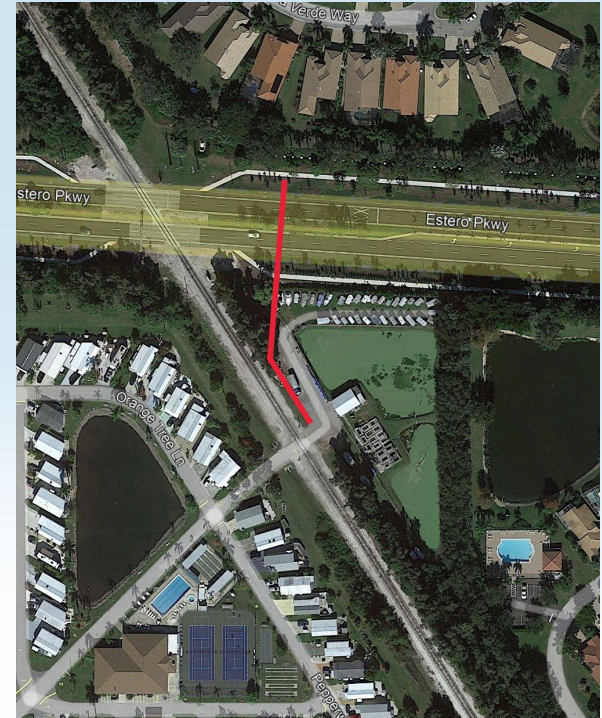
# Cypress Bend Utilities

## Project Specific Issues:

- Construction with RR Right of way
- Under Estero Parkway
- Estero Pkwy Landscaping

## Project Schedule:

- 90% Plans – April
- Bid – August
- Construction Awarded - October







# Estero River Sediment

State and Federal Permitting – Ongoing

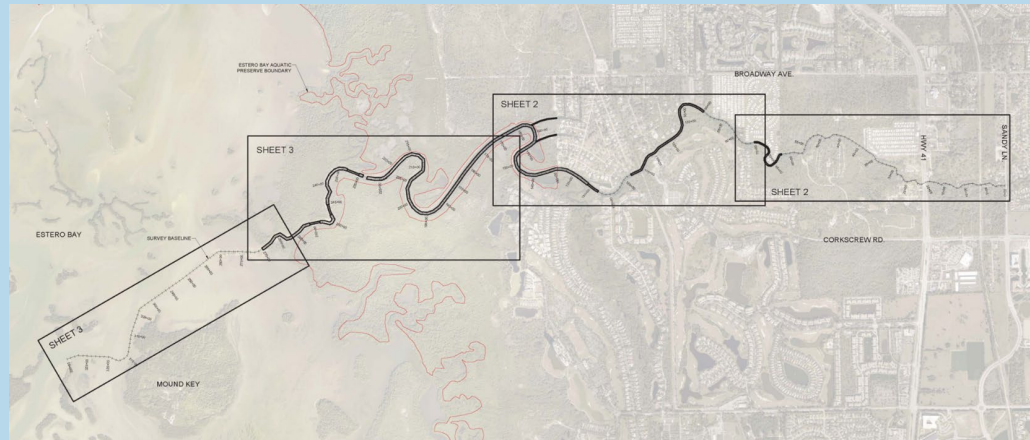
Potential sediment staging area – Riverwoods Plantation

Final Disposal Site – Working through alternatives

Project Schedule:

Permitting:

9-month or more





# Ben Hill Griffin Landscaping

Corkscrew Rd to Estero Parkway

Utilities will limit trees along sides of road

## Project Schedule:

Concept completed

Design & Permitting – Contract negotiations ongoing (March 2022)

Bid – June 2022

Construction Start - August 2022



# Ben Hill Griffin Landscaping





# QUESTIONS?