



Southwest Connect

FDOT Interstate Master Plans

David Willems, P.E.



SW Connect Project

I-4 Corridor

County – Polk (only county in District 1)

I-75 North Corridor

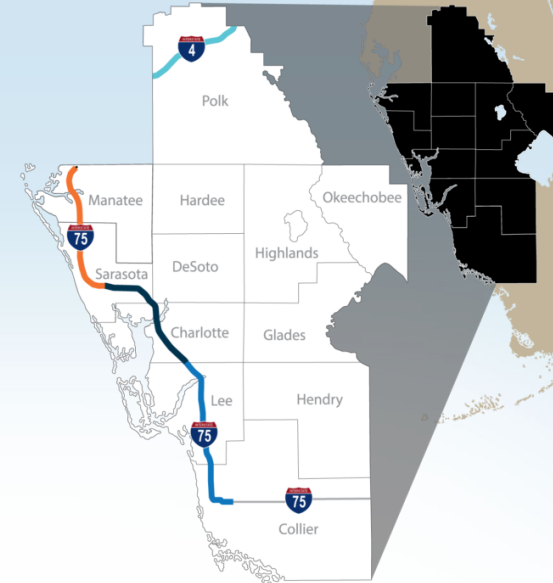
Counties – Sarasota & Manatee

I-75 Central Corridor

Counties – Charlotte & Sarasota

I-75 South Corridor

Counties – Lee & Collier





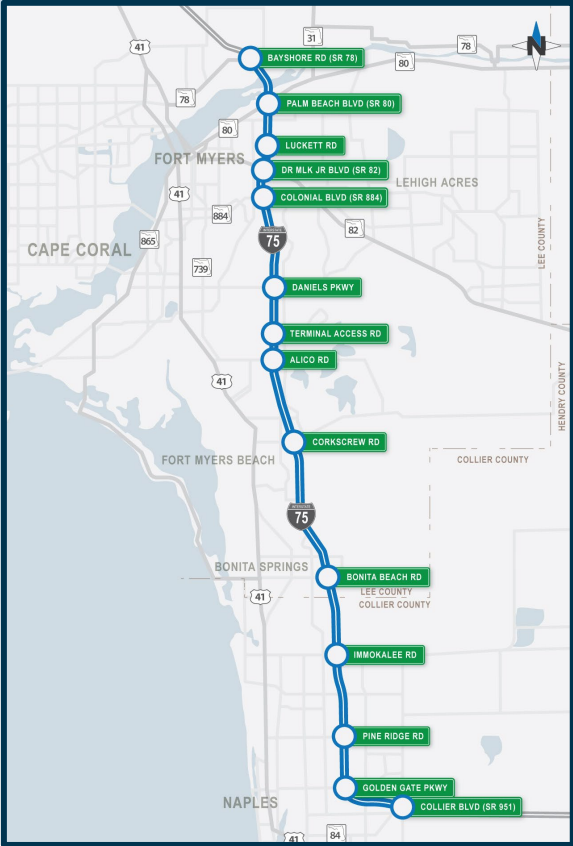
Process

1. **Planning & Feasibility**
Identify needs and project concepts
2. **Project Development & Environmental Study**
More detailed design; environmental & social impacts
3. **Design**
Construction plans and permitting
4. **Right of Way Acquisition**
Obtain right of way
5. **Construction**



South Corridor

Bayshore Road (North Fort Myers) to Collier Blvd., SR 951 (Naples)



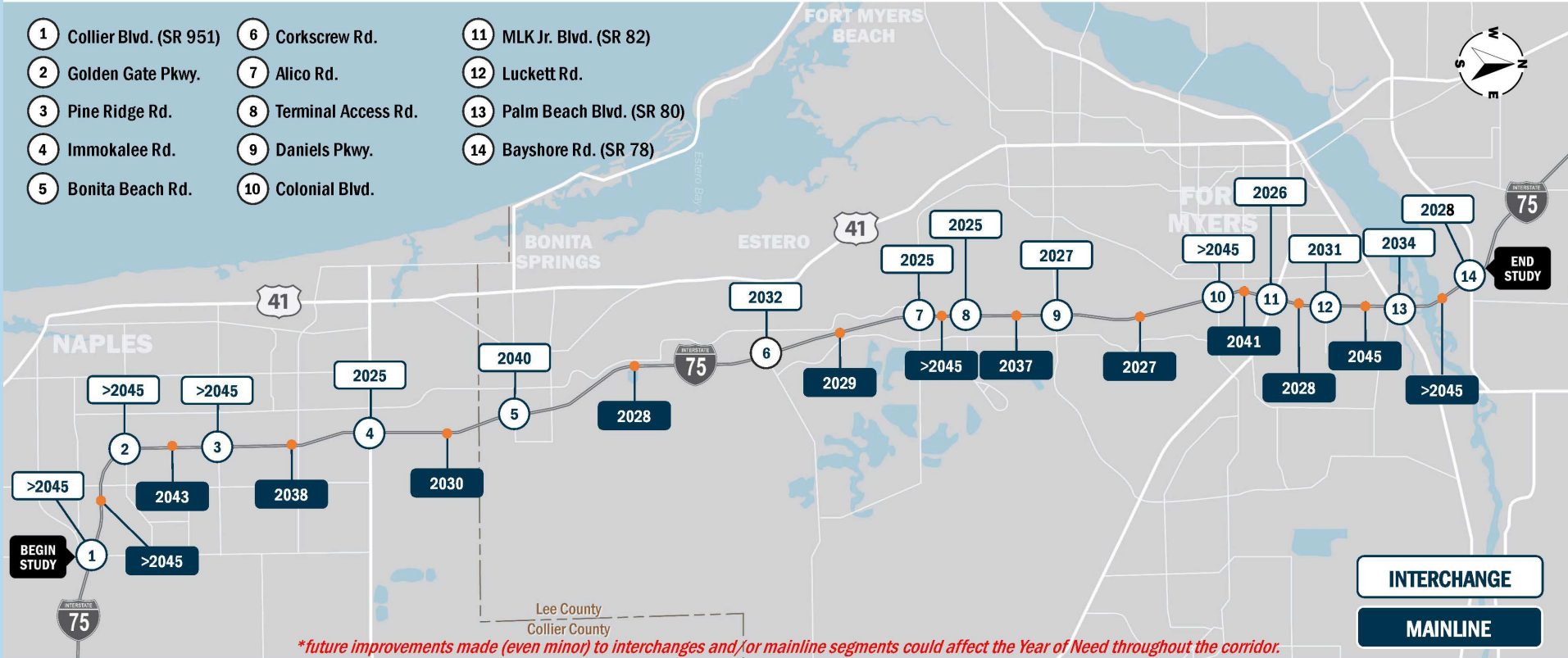


I-75 MASTER PLAN UPDATE (SOUTH CORRIDOR)



2045 NO BUILD YEAR OF NEED

- 1 Collier Blvd. (SR 951)
- 2 Golden Gate Pkwy.
- 3 Pine Ridge Rd.
- 4 Immokalee Rd.
- 5 Bonita Beach Rd.
- 6 Corkscrew Rd.
- 7 Alico Rd.
- 8 Terminal Access Rd.
- 9 Daniels Pkwy.
- 10 Colonial Blvd.
- 11 MLK Jr. Blvd. (SR 82)
- 12 Lockett Rd.
- 13 Palm Beach Blvd. (SR 80)
- 14 Bayshore Rd. (SR 78)



**future improvements made (even minor) to interchanges and/or mainline segments could affect the Year of Need throughout the corridor.*



I-75 Through Estero

Estimated Year of Need:

Alico Rd to Corkscrew Rd:	2029
Corkscrew Rd to Bonita Beach Rd:	2028
Corkscrew Rd Interchange:	2032



I-75 MASTER PLAN UPDATE (SOUTH CORRIDOR)



PRELIMINARY LIST OF PROPOSED PROJECTS

INTERCHANGE PROJECTS PROPOSED

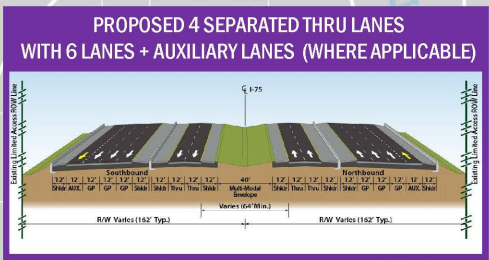
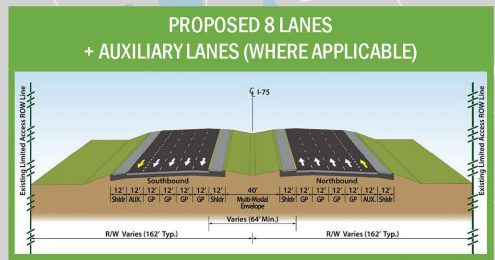
Project Name	Length (miles)	Year of Need	Improvement Type
Immokalee Rd. Interchange	0.491	2025	Interchange Configuration
Bonita Beach Rd. Interchange	0.558	2040	Interchange Configuration
Corkscrew Rd. Interchange	0.585	2032	Improve Adjacent Intersections
Alico Rd. Interchange	2.760	2025	Improve Adjacent Intersections
Terminal Access Rd. Interchange	0.193	2025	Improve with Alico Rd. Interchange
MLK Jr. Blvd. Interchange	0.553	2026	Improve Adjacent Intersections
Luckett Rd. Interchange	0.496	2031	Interchange Configuration Signalize Ramp Terminals
Palm Beach Blvd. Interchange	0.517	2034	Improve Adjacent Intersections
Bayshore Rd. Interchange	0.501	2028	Interchange Configuration

MAINLINE PROJECTS PROPOSED

Project Name	Length (miles)	Year of Need
I-75 from south of Golden Gate Pkwy. to south of Bonita Beach Rd.	11.072	2030
I-75 from south of Bonita Beach Rd. to north of Corkscrew Rd.	7.922	2030
I-75 from north of Corkscrew Rd. to north of Colonial Blvd.	12.611	2027
I-75 from north of Colonial Blvd. to south of Palm Beach Blvd.	4.452	2028

PROPOSED TYPICAL SECTIONS

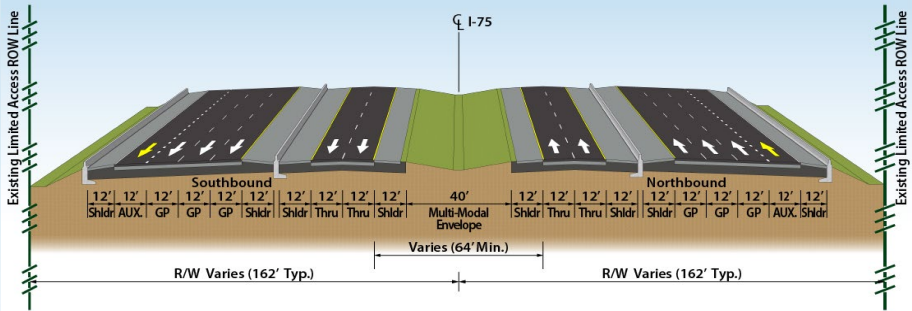
- 1 Collier Blvd. (SR 951)
- 2 Golden Gate Pkwy.
- 3 Pine Ridge Rd.
- 4 Immokalee Rd.
- 5 Bonita Beach Rd.
- 6 Corkscrew Rd.
- 7 Alico Rd.
- 8 Terminal Access Rd.
- 9 Daniels Pkwy.
- 10 Colonial Blvd.
- 11 MLK Jr. Blvd. (SR 82)
- 12 Luckettd Rd.
- 13 Palm Beach Blvd. (SR 80)
- 14 Bayshore Rd. (SR 78)



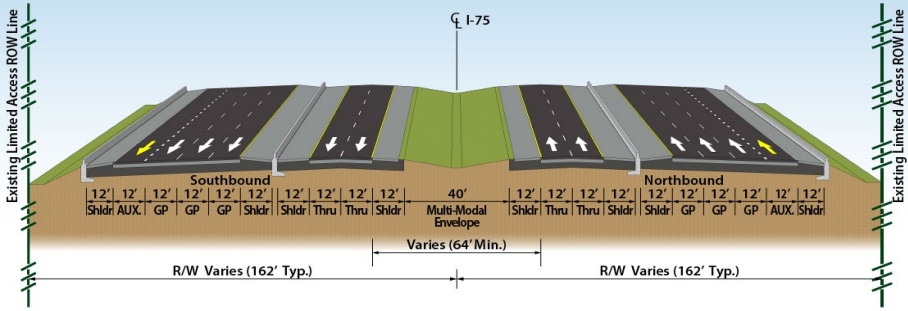


I-75 Improvements

**Proposed 2 Thru Lanes +
3 Local Lanes & Auxiliary Lanes**



**Proposed 2 Thru Lanes +
3 Local Lanes & Auxiliary Lanes**

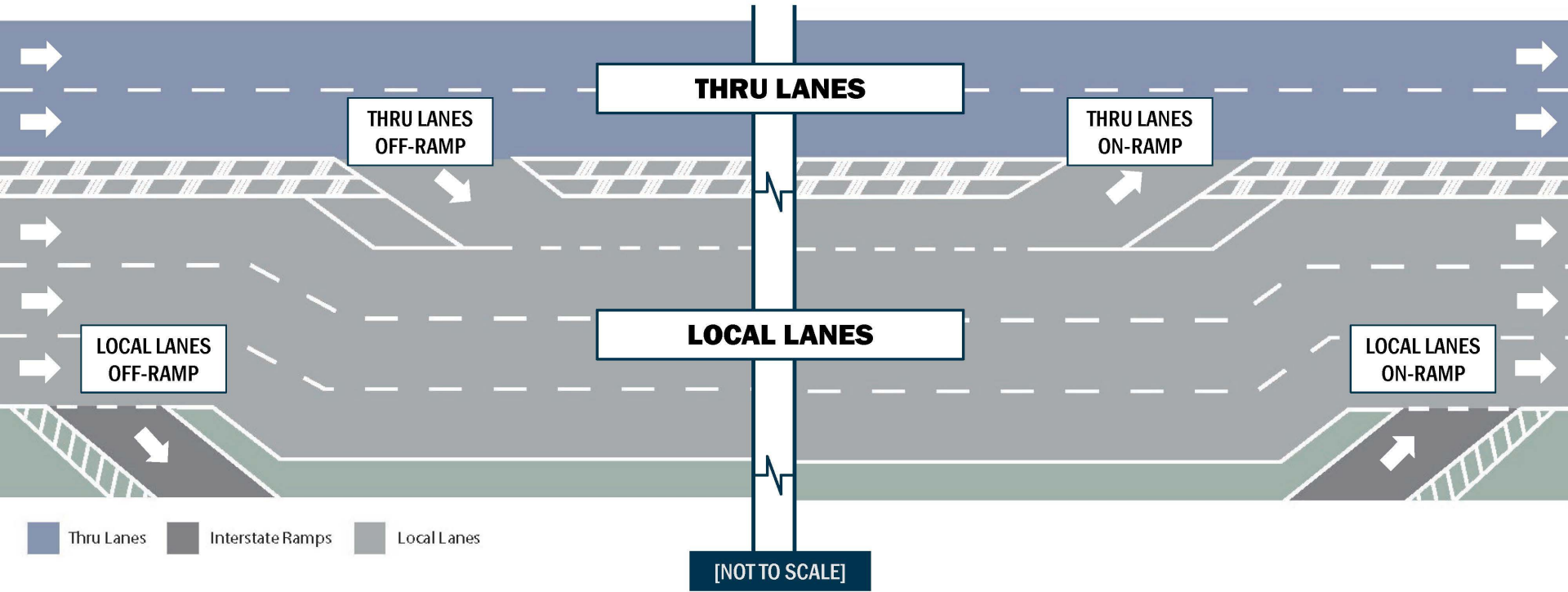




I-75 MASTER PLAN UPDATE (SOUTH CORRIDOR)



WEAVE SECTION





Public Meeting

Live Online: Wednesday February 12th
<https://bit.ly/I-75South>

In-Person: Thursday February 16th
North Collier Regional Park, Exhibition Hall
15000 Livingston Road

Online: February 13th – 27th
www.swflinterstates.com/i75-south-corridor/



Project Websites

Overall project including each corridor

<https://www.swflinterstates.com/>

I-75 South Corridor

<https://www.swflinterstates.com/i75-south-corridor/>

NEXT STEPS





QUESTIONS?